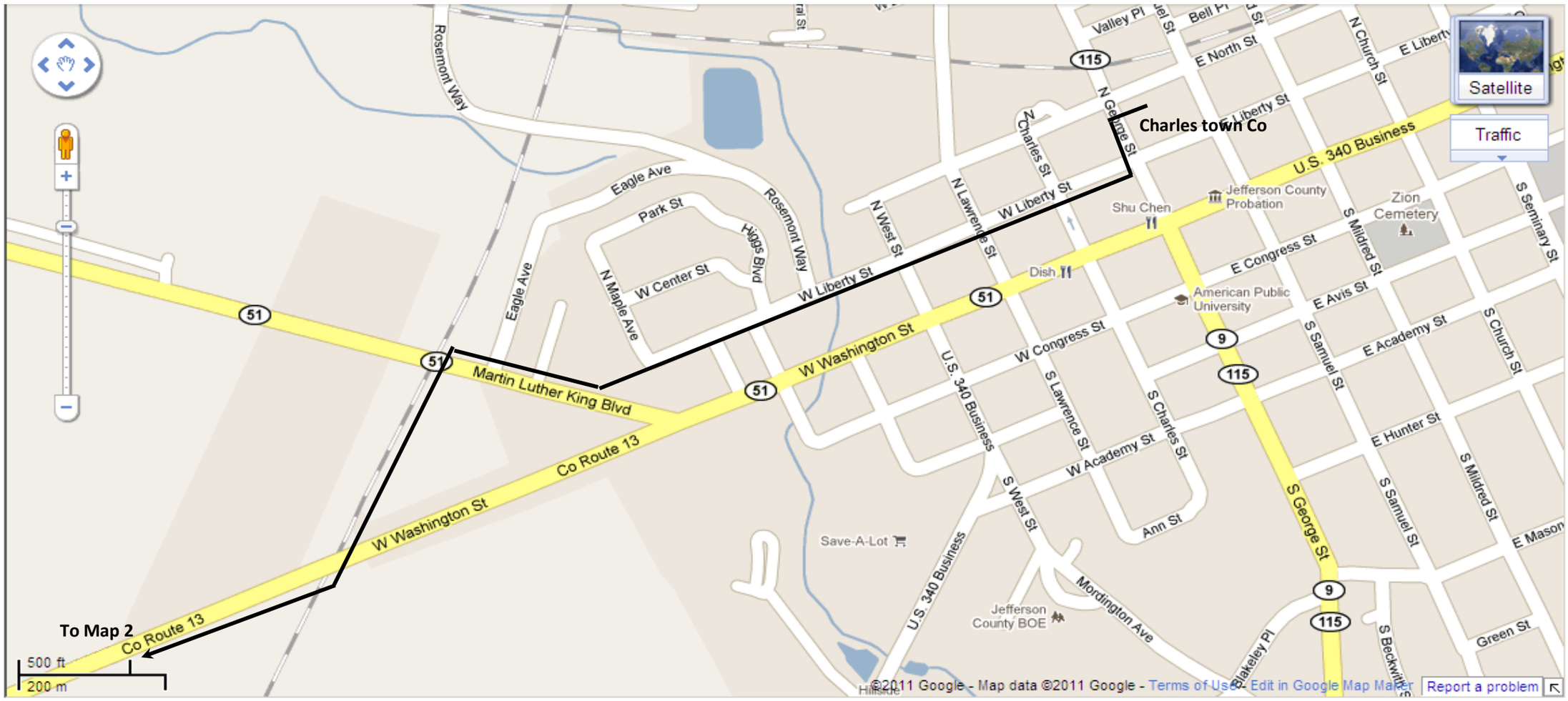
Charles town Co
To Map 2
Martin Luther King Blvd
W Washington St
Co Route 13
W Liberty St
N Charles St
N George St
E North St
E Liberty St
U.S. 340 Business
N Church St
Rosemont Way
Eagle Ave
Park St
Higgs Blvd
N Maple Ave
W Center St
N West St
N Lawrence St
Valley Pl
Bell Pl
Shu Chen
Jefferson County Probation
Zion Cemetery
S Seminary St
S Mildred St
E Congress St
Dish
American Public University
E Avis St
E Academy St
S Church St
S Samuel St
W Congress St
S Lawrence St
S Charles St
W Academy St
E Hunter St
S West St
Ann St
S George St
E Mason
Save-A-Lot
Jefferson County BOE
Mordington Ave
Blakeley Pl
S Beckwith St
Green St
Satellite
Traffic
500 ft
200 m
©2011 Google - Map data ©2011 Google - Terms of Use - Edit in Google Map Maker
Report a problem

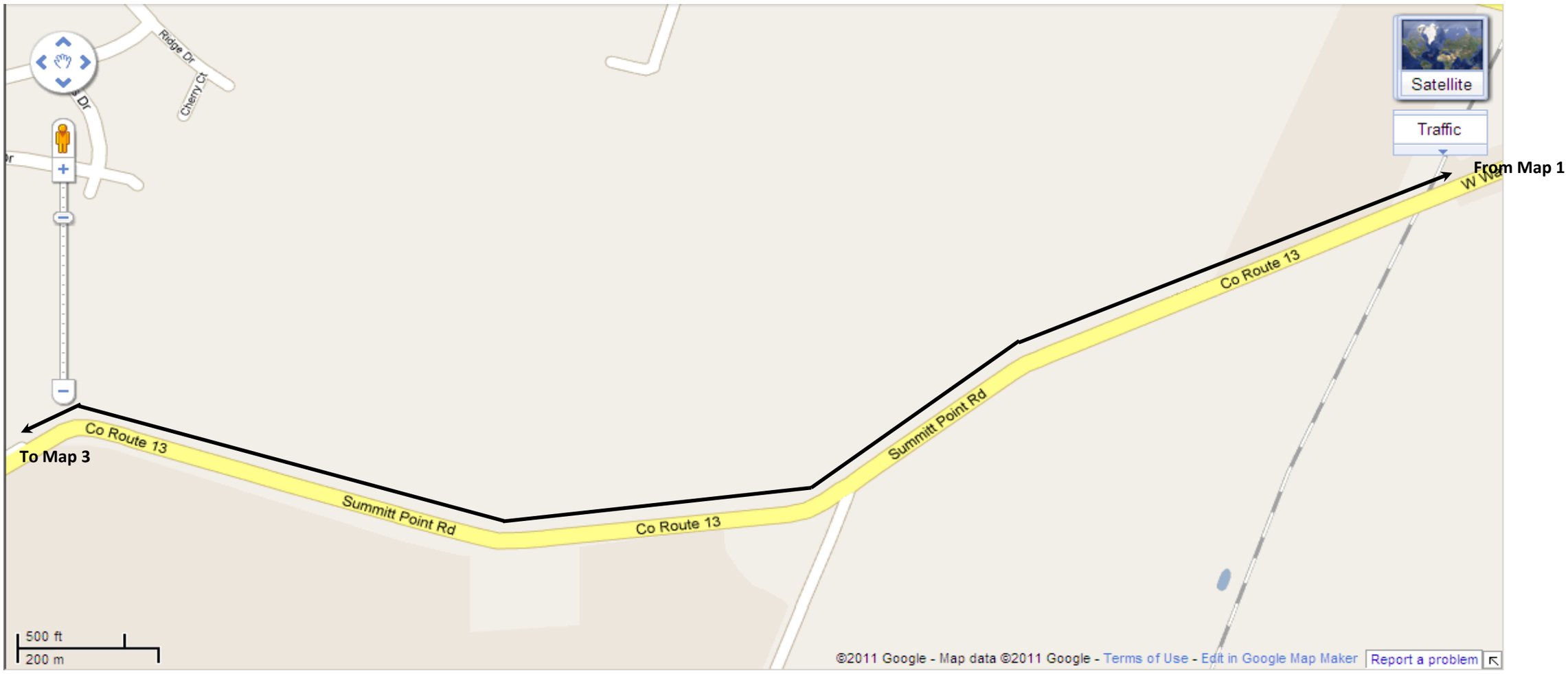
Ridge Dr
Cherry Ct
Satellite
Traffic
From Map 1
Co Route 13
Summitt Point Rd
Co Route 13
Summitt Point Rd
Co Route 13
To Map 3
500 ft
200 m
©2011 Google - Map data ©2011 Google - Terms of Use - Edit in Google Map Maker
Report a problem

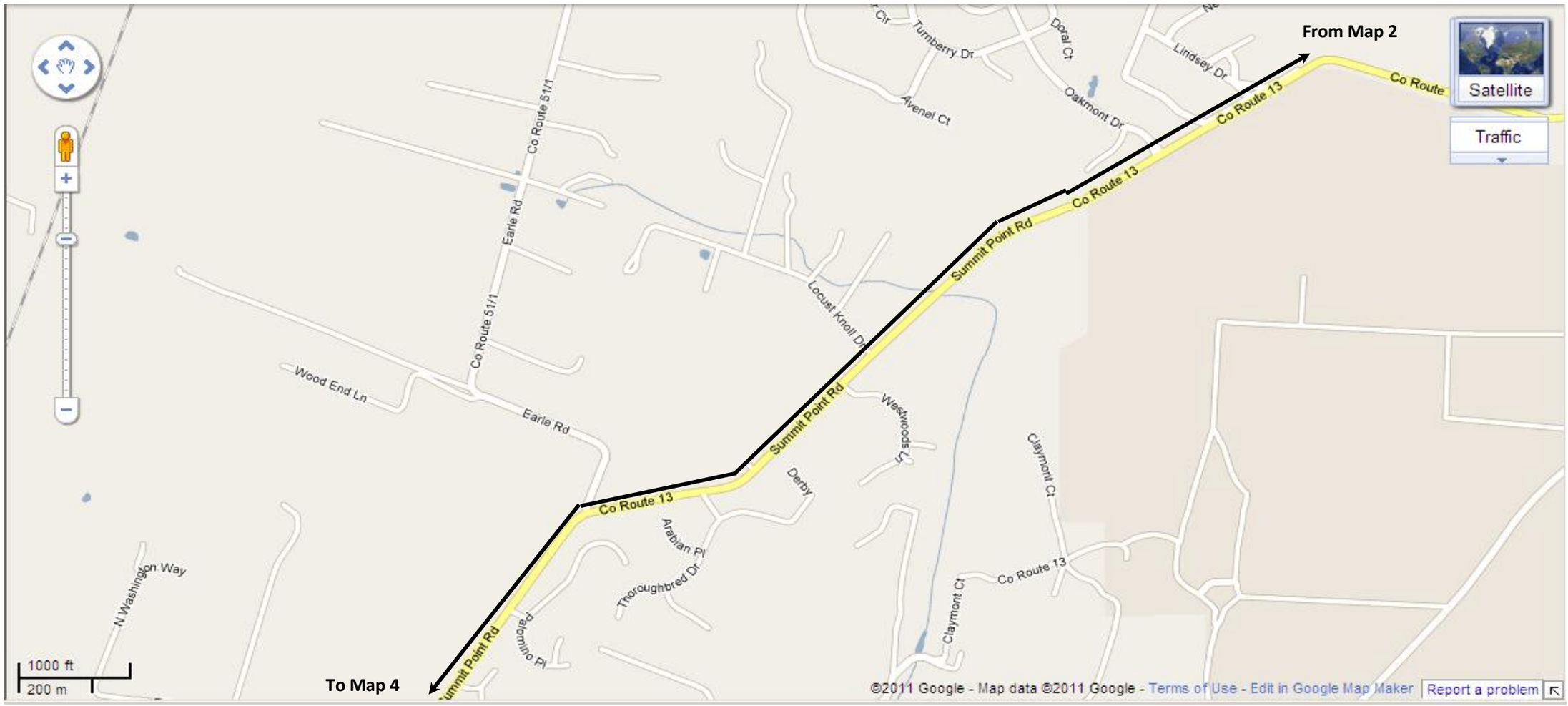
From Map 2
To Map 4
Co Route 13
Summit Point Rd
Co Route 51/1
Earle Rd
Wood End Ln
Turnberry Dr
Doral Ct
Lindsey Dr
Oakmont Dr
Avenel Ct
Locust Knoll Dr
Westwoods Ln
Claymont Ct
Derby
Arabian Pl
Thoroughbred Dr
Palomino Pl
N Washington Way
Satellite
Traffic
1000 ft
200 m
©2011 Google - Map data ©2011 Google - Terms of Use - Edit in Google Map Maker
Report a problem

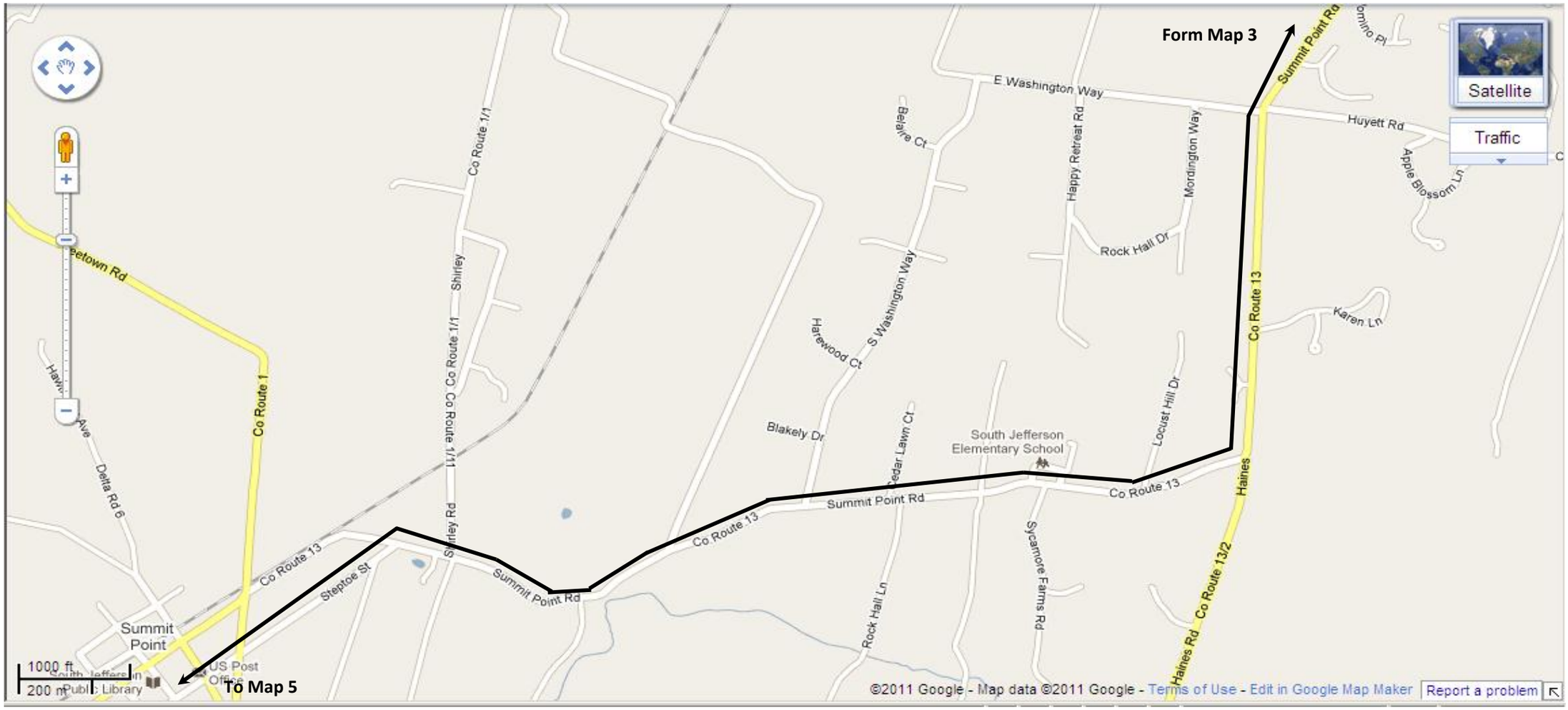
Form Map 3
To Map 5
Satellite
Traffic
E Washington Way
Huyett Rd
Summit Point Rd
Co Route 13
Co Route 1
Co Route 1/1
Co Route 1/11
Shirley Rd
Shirley
Steptoe St
Summit Point
US Post Office
Delta Rd 6
Belaire Ct
Happy Retreat Rd
Mordington Way
Rock Hall Dr
Apple Blossom Ln
Karen Ln
S Washington Way
Harewood Ct
Blakely Dr
Cedar Lawn Ct
South Jefferson Elementary School
Locust Hill Dr
Haines
Co Route 13/2
Haines Rd
Sycamore Farms Rd
Rock Hall Ln
1000 ft
200 m
©2011 Google - Map data ©2011 Google - Terms of Use - Edit in Google Map Maker
Report a problem

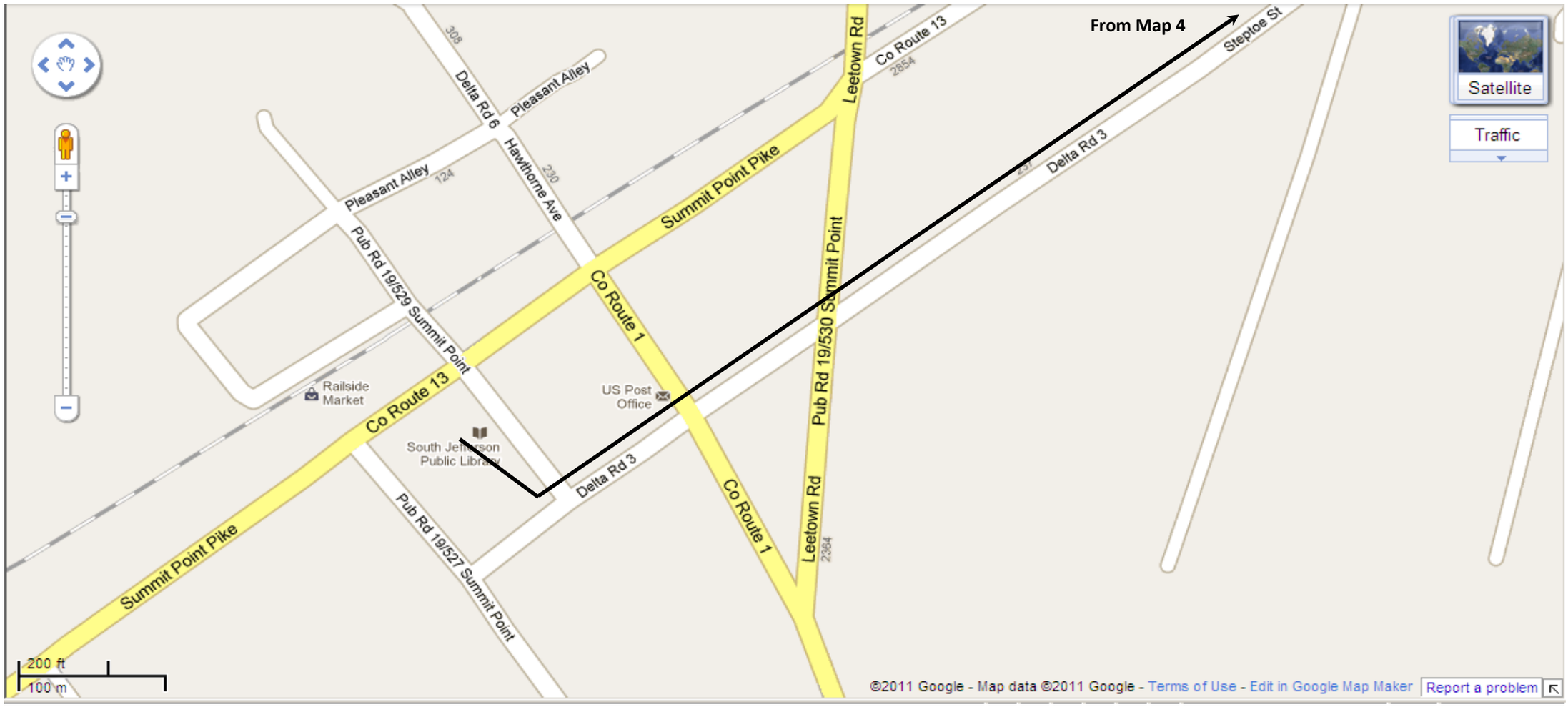
From Map 4
Satellite
Traffic
Steptoe St
Co Route 13
2854
Leetown Rd
Delta Rd 3
Delta Rd 6
Pleasant Alley
Hawthorne Ave
Summit Point Pike
Pub Rd 19/529 Summit Point
Pub Rd 19/530 Summit Point
Co Route 1
Railside Market
US Post Office
South Jefferson Public Library
Pub Rd 19/527 Summit Point
2364
200 ft
100 m
©2011 Google - Map data ©2011 Google - Terms of Use - Edit in Google Map Maker
Report a problem