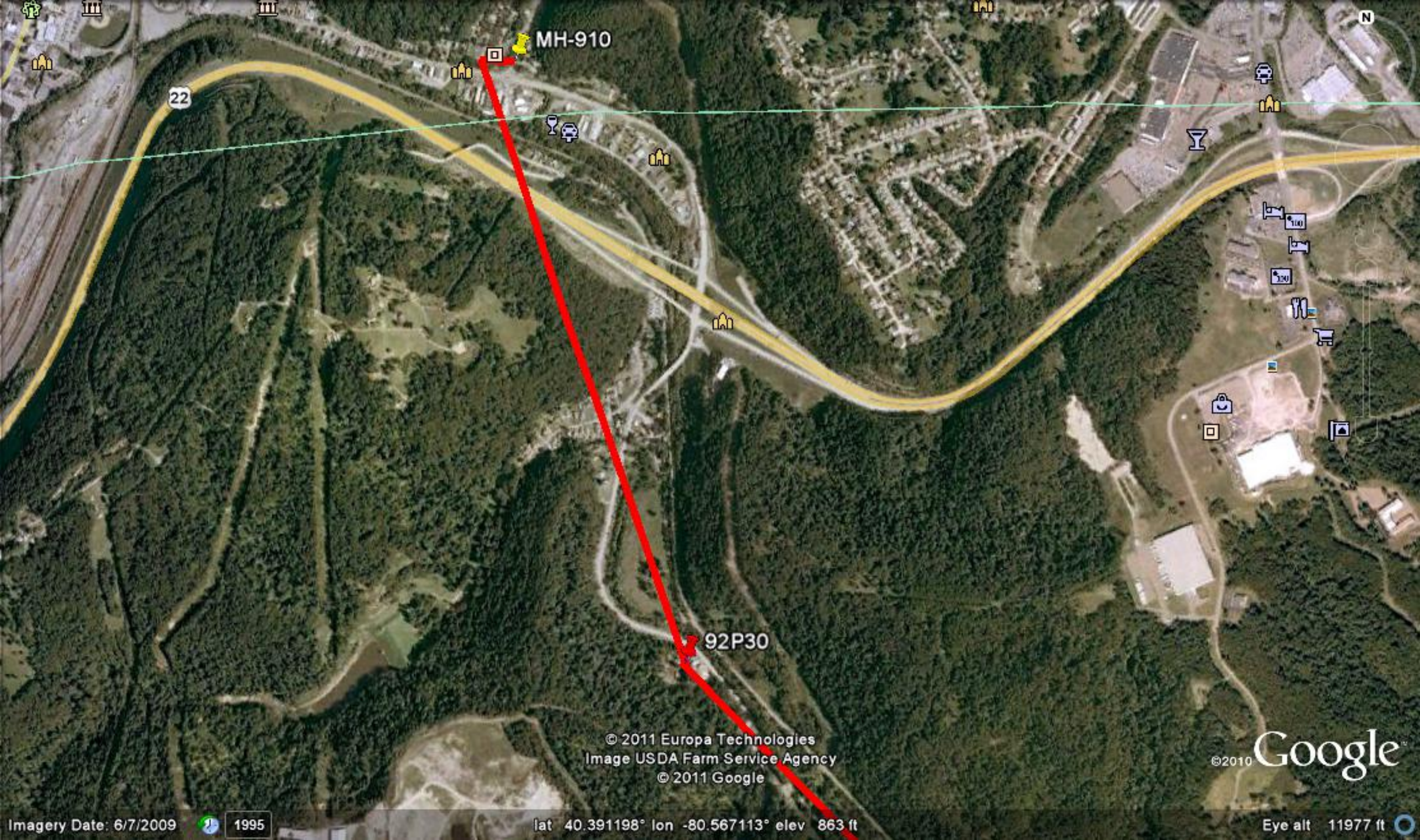
MH-910
22
92P30
© 2011 Europa Technologies
Image USDA Farm Service Agency
© 2011 Google
©2010 Google
Imagery Date: 6/7/2009
1995
lat 40.391198° lon -80.567113° elev 863 ft
Eye alt 11977 ft

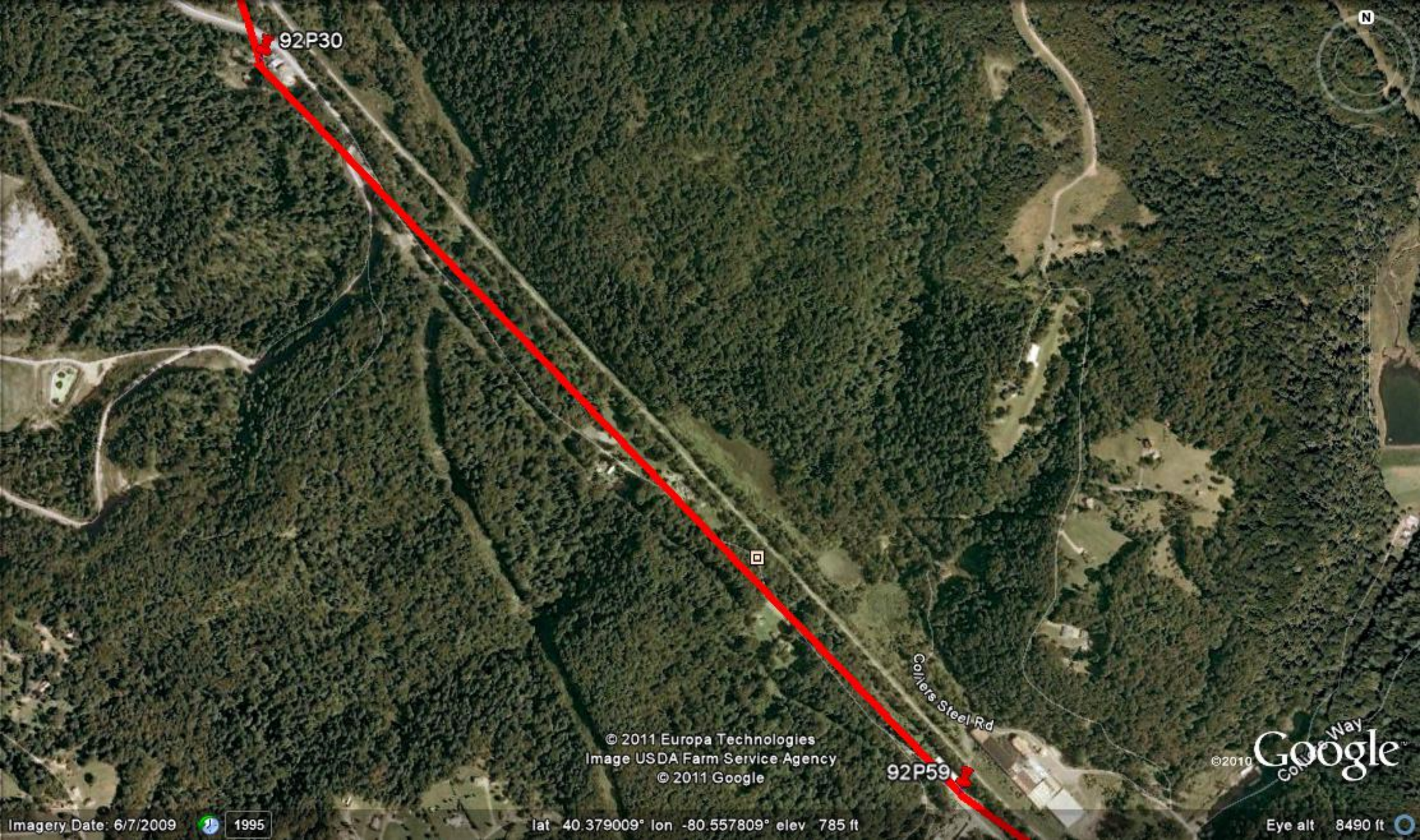
92P30
Colliers Steel Rd
92P59
© 2011 Europa Technologies
Image USDA Farm Service Agency
© 2011 Google
©2010 Google
Imagery Date: 6/7/2009
1995
lat 40.379009° lon -80.557809° elev 785 ft
Eye alt 8490 ft

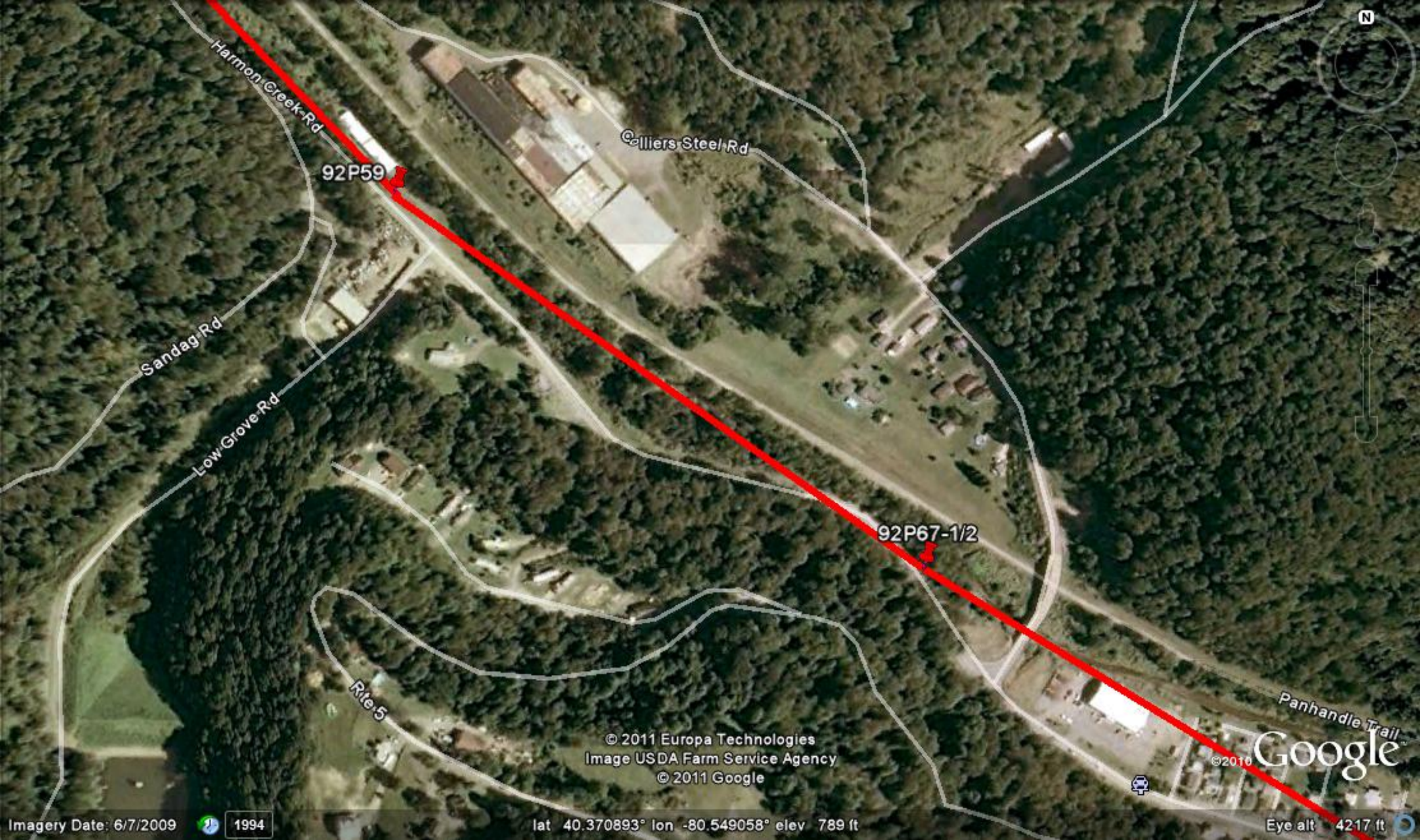
Harmon Creek Rd
Colliers Steel Rd
92P59
Sandag Rd
Low Grove Rd
92P67-1/2
Rte 5
Panhandle Trail
© 2011 Europa Technologies
Image USDA Farm Service Agency
© 2011 Google
Google
Imagery Date: 6/7/2009
1994
lat 40.370893° lon -80.549058° elev 789 ft
Eye alt 4217 ft

92P67-1/2
Colliers Way
Rte 5
Panhandle Trail
92P76
92P77
92P79
Colliers
Pittsburg St
COLLIERS PRIMARY SCHOOL
© 2011 Europa Technologies
Image USDA Farm Service Agency
© 2011 Google
©2010 Google
Imagery Date: 6/7/2009
1994
lat 40.368258° lon -80.544030° elev 792 ft
Eye alt 3373 ft