Wayne County, WV

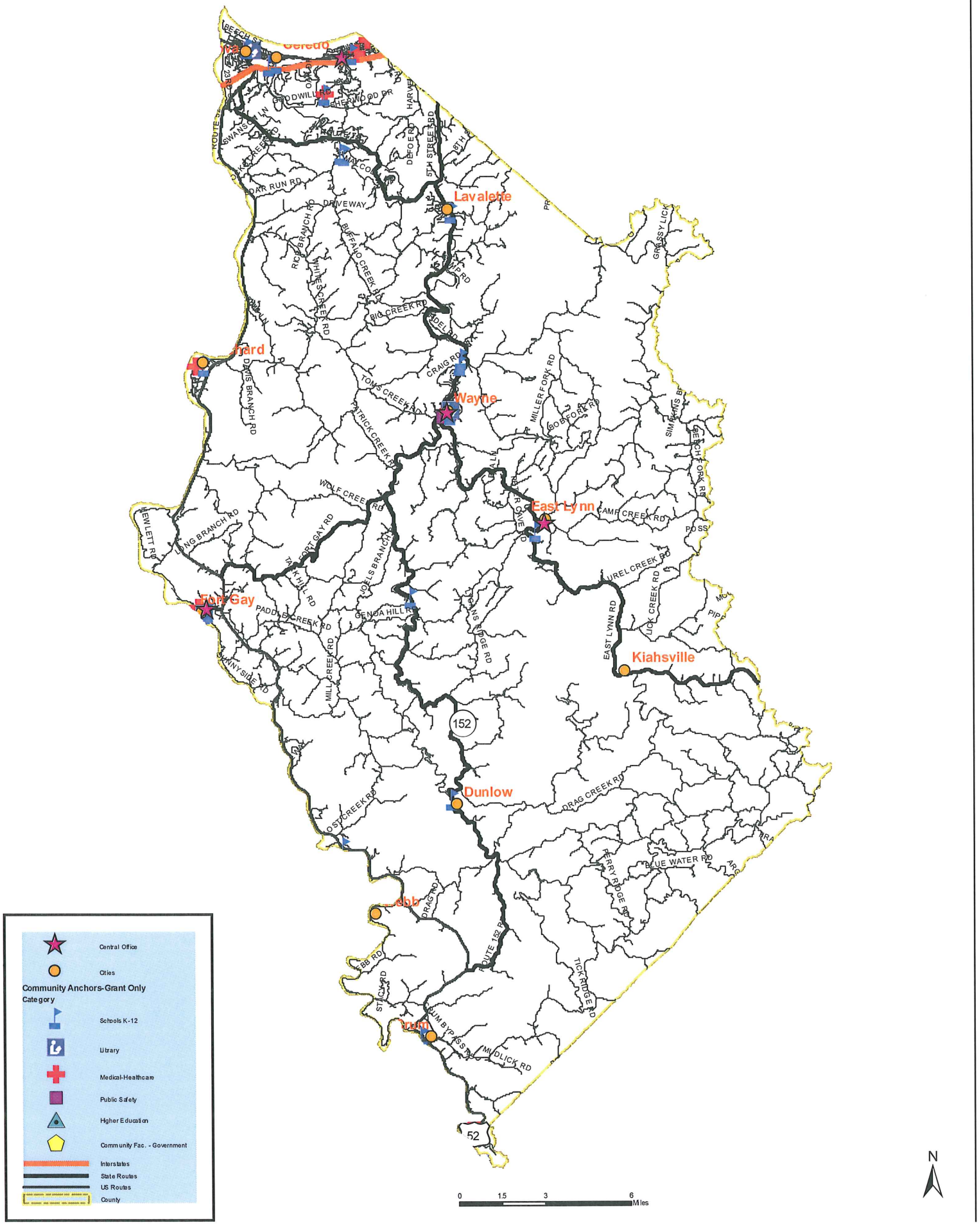

Crum, WV

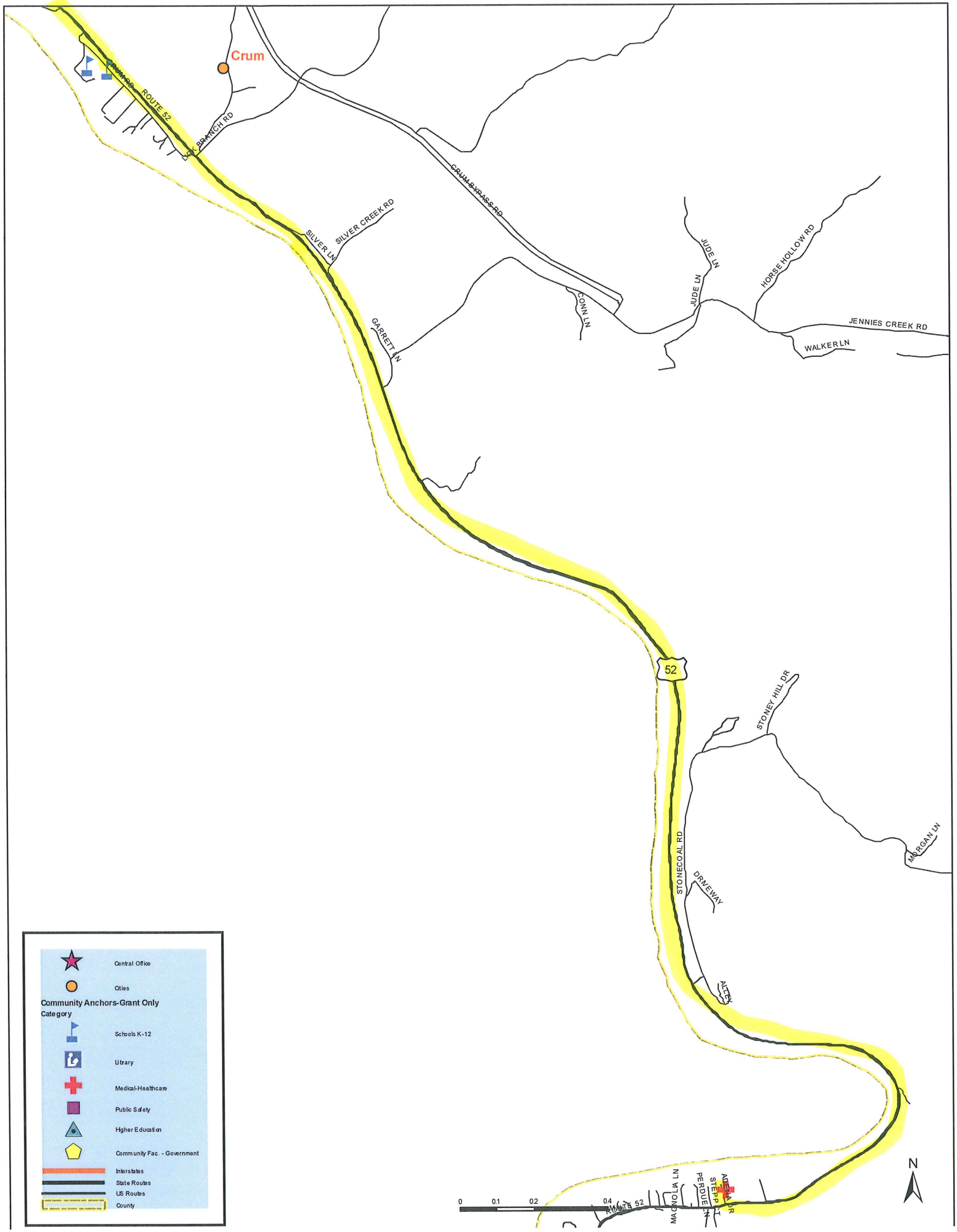
Crum
ROUTE 52
LICK BRANCH RD
CRUM BYPASS RD
SILVER LN
SILVER CREEK RD
GARRETT LN
CONN LN
JUDE LN
JUDE LN
HORSE HOLLOW RD
JENNIES CREEK RD
WALKER LN
52
STONEY HILL DR
STONECOAL RD
DRIVEWAY
MORGAN LN
ALTEN
MAGNOLIA LN
PERDUE LN
STEPP LN
ADENA LR
ROUTE 52
0
0.1
0.2
0.4
N
Central Office
Cities
Community Anchors-Grant Only
Category
Schools K-12
Library
Medical-Healthcare
Public Safety
Higher Education
Community Fac. - Government
Interstates
State Routes
US Routes
County

East Lynn, WV

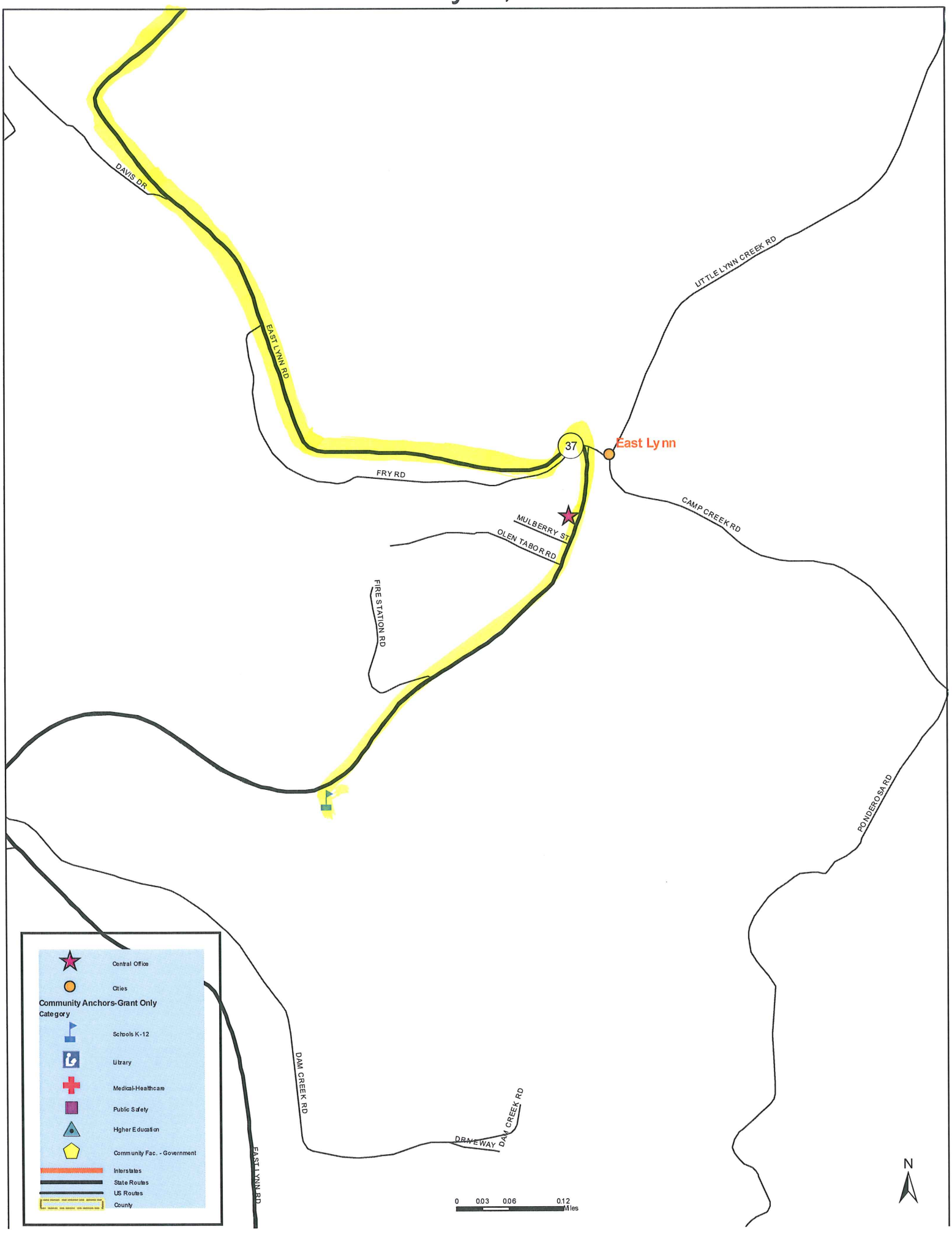
DAVIS DR
EAST LYNN RD
LITTLE LYNN CREEK RD
37
East Lynn
FRY RD
CAMP CREEK RD
MULBERRY ST
OLEN TABOR RD
FIRE STATION RD
PONDEROSA RD
DAM CREEK RD
DRIVEWAY
DAM CREEK RD
EAST LYNN RD
Central Office
Cities
Community Anchors-Grant Only
Category
Schools K-12
Library
Medical-Healthcare
Public Safety
Higher Education
Community Fac. - Government
Interstates
State Routes
US Routes
County
0 0.03 0.06 0.12
Miles
N

Fort Gay, WV

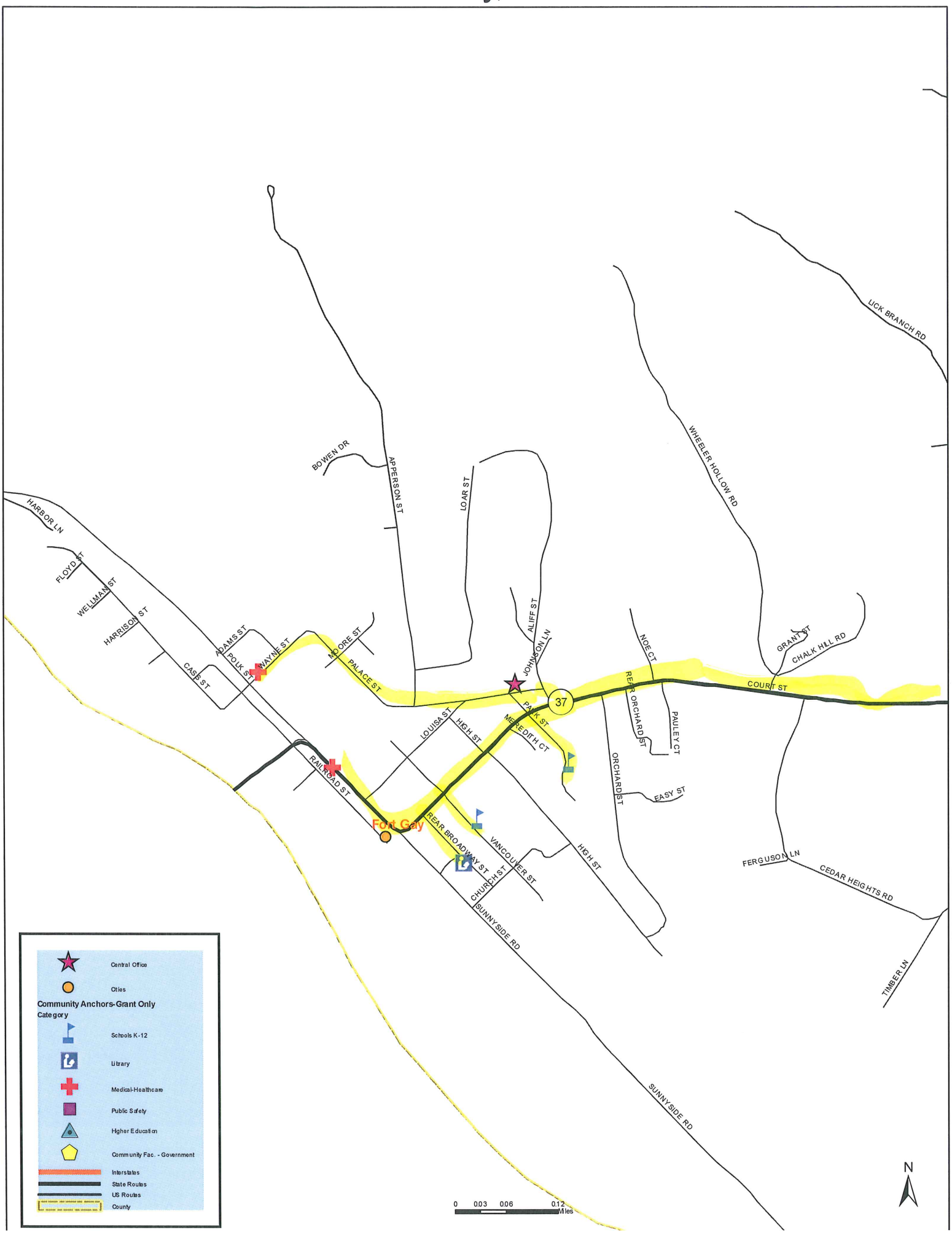
BOWEN DR
APPERSON ST
LOAR ST
WHEELER HOLLOW RD
LICK BRANCH RD
HARBOR LN
FLOYD ST
WELLMAN ST
HARRISON ST
CASS ST
ADAMS ST
POLK ST
WAYNE ST
MOORE ST
PALACE ST
ALIFF ST
JOHNSON LN
NOE CT
GRANT ST
CHALK HILL RD
COURT ST
37
REAR ORCHARD ST
PAULEY CT
ORCHARD ST
EASY ST
PARK ST
MEREDITH CT
LOUISA ST
HIGH ST
RAILROAD ST
Fort Gay
REAR BROADWAY ST
VANCOUVER ST
CHURCH ST
SUNNYSIDE RD
FERGUSON LN
CEDAR HEIGHTS RD
TIMBER LN
Central Office
Cities
Community Anchors-Grant Only
Category
Schools K-12
Library
Medical-Healthcare
Public Safety
Higher Education
Community Fac. - Government
Interstates
State Routes
US Routes
County
0 0.03 0.06 0.12
Miles
N

Huntington West, WV

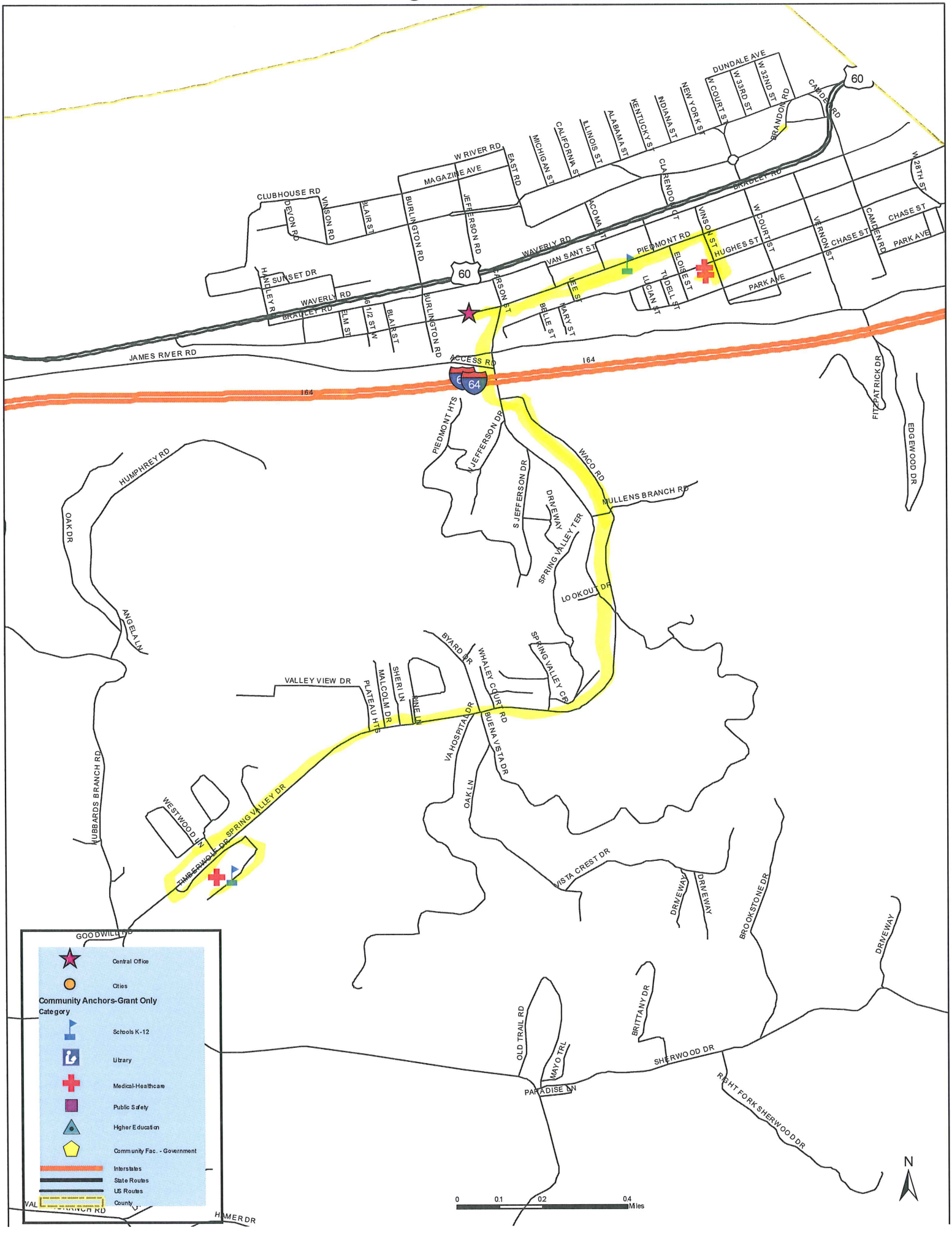

Kenova, WV

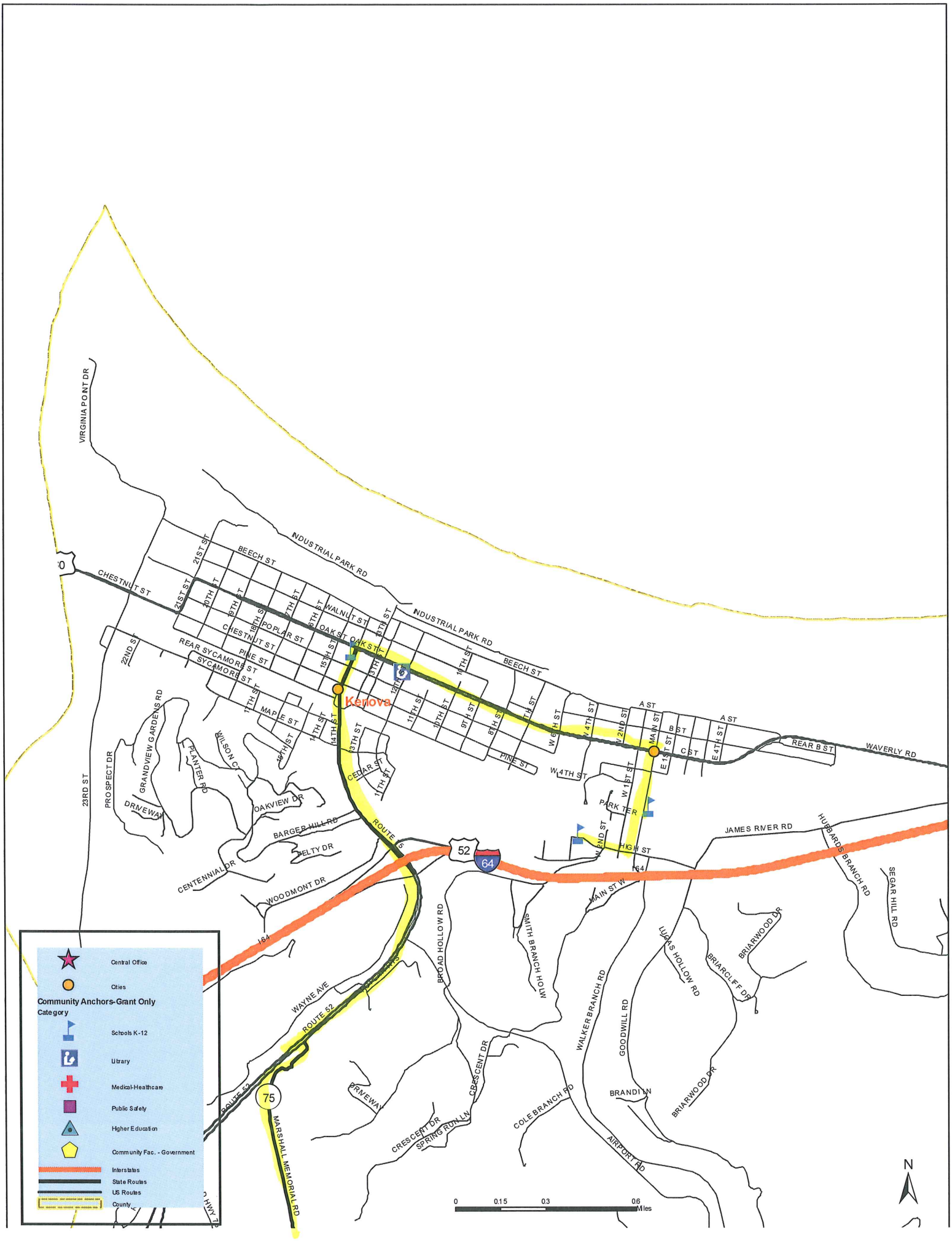

Kenova
VIRGINIA POINT DR
INDUSTRIAL PARK RD
BEECH ST
CHESTNUT ST
21ST ST
20TH ST
19TH ST
18TH ST
17TH ST
16TH ST
15TH ST
14TH ST
13TH ST
12TH ST
11TH ST
10TH ST
9TH ST
8TH ST
7TH ST
6TH ST
5TH ST
4TH ST
3TH ST
2ND ST
1ST ST
WALNUT ST
OAK ST
POPLAR ST
PINE ST
REAR SYCAMORE ST
SYCAMORE ST
MAPLE ST
CEDAR ST
A ST
B ST
C ST
E 1ST ST
E 4TH ST
MAIN ST
W 6TH ST
W 4TH ST
W 2ND ST
W 1ST ST
REAR B ST
WAVERLY RD
PARK TER
HIGH ST
JAMES RIVER RD
HUBBARDS BRANCH RD
SEGAR HILL RD
MAIN ST W
22ND ST
23RD ST
PROSPECT DR
GRANDVIEW GARDENS RD
PLANTER RD
WILSON CT
DRIVEWAY
OAKVIEW DR
BARGER HILL RD
BELTY DR
CENTENNIAL DR
WOODMONT DR
ROUTE 75
52
64
I64
WAYNE AVE
ROUTE 52
75
MARSHALL MEMORIAL RD
BROAD HOLLOW RD
SMITH BRANCH HOLW
WALKER BRANCH RD
GOODWILL RD
LUCAS HOLLOW RD
BRIARCLIFF DR
BRIARWOOD DR
BRANDI LN
CRESCENT DR
SPRING RUN LN
COLE BRANCH RD
AIRPORT RD
Central Office
Cities
Community Anchors-Grant Only
Category
Schools K-12
Library
Medical-Healthcare
Public Safety
Higher Education
Community Fac. - Government
Interstates
State Routes
US Routes
County
0
0.15
0.3
0.6
Miles
N

Lavalette, WV

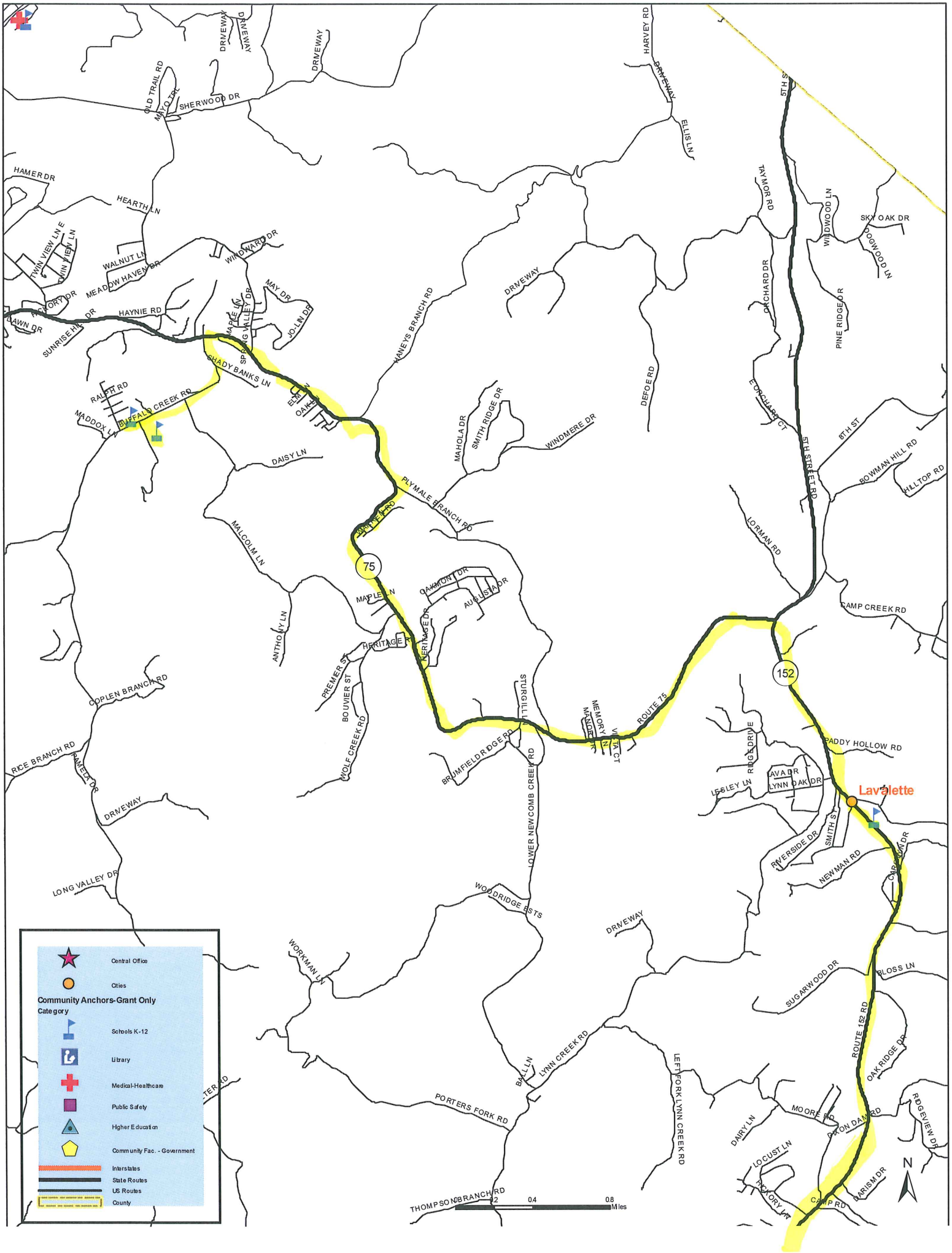

Prichard, WV

BIG SANDY PIKE
RIDGE AVE
MOUND ST
FRONT ST
JOHNSON ST
Prichard
POST OFFICE DR
TERRA LN
SPORTSMAN LN
PRICHARD INDUSTRIAL PARK RD
E RAILROAD AVE
GAY LN
ROSE LN
PEARL LN
PRICHARD SCHOOL RD
SMITH ST
PRICHARD RD
COPPERHEAD DR
FERRY ST
RAILROAD AVE
WILLIS LN
ROUTE 52
NORTH ROBERTSON ST
SOUTH ROBERTSON ST
52
CONNECTION RD
BURKE HOLLOW RD
GEORGES LN
SHILOH LN
N BURKE ST
BURKE ST
ROUTE 52
DRIVEWAY
SENTERFIELD RD
Central Office
Cities
Community Anchors-Grant Only
Category
Schools K-12
Library
Medical-Healthcare
Public Safety
Higher Education
Community Fac. - Government
Interstates
State Routes
US Routes
County
0 0.05 0.1 0.2
Miles
N

Wayne, WV

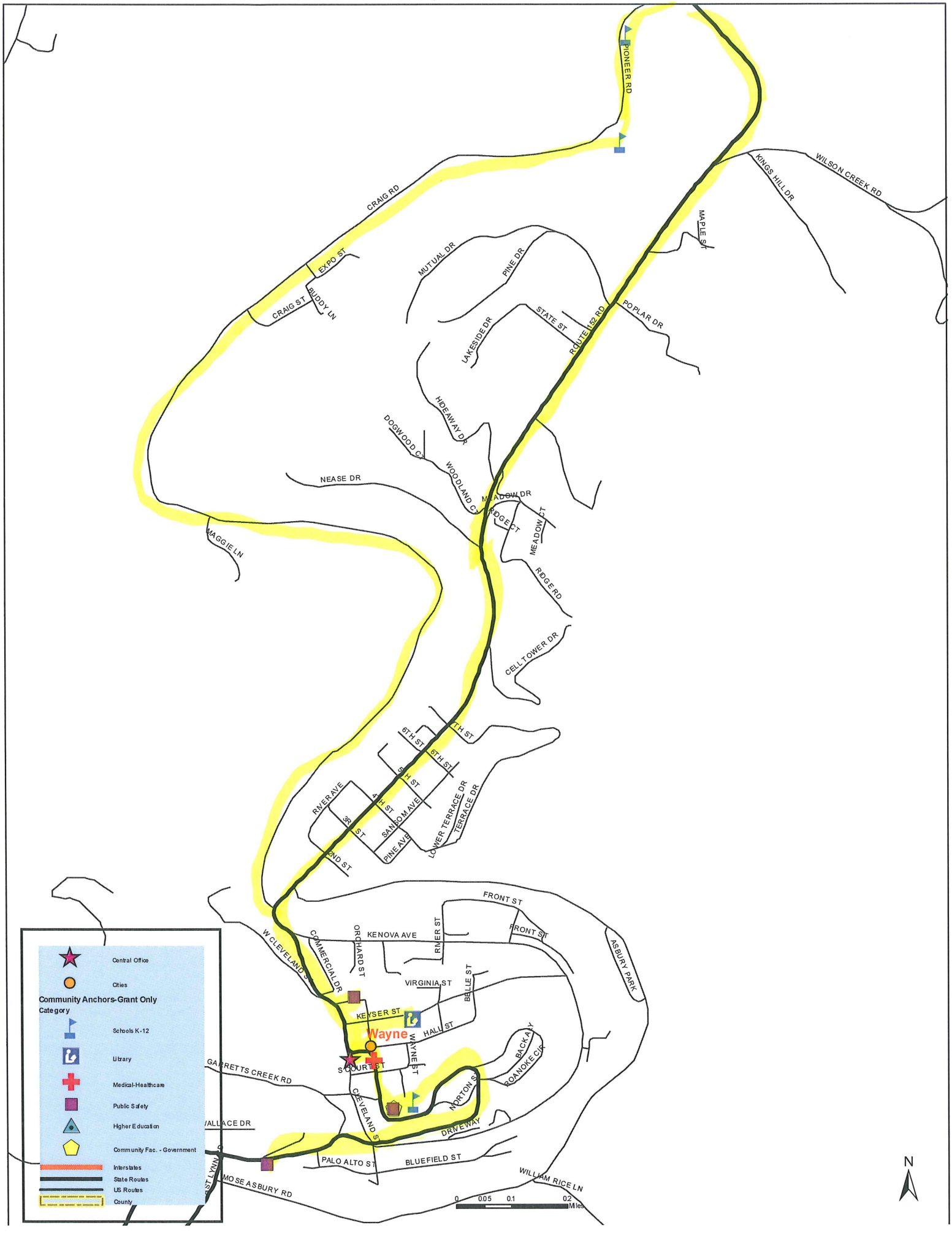
PIONEER RD
CRAIG RD
EXPO ST
CRAIG ST
BUDDY LN
MUTUAL DR
PINE DR
LAKESIDE DR
STATE ST
ROUTE 152 RD
POPLAR DR
MAPLE ST
KINGS HILL DR
WILSON CREEK RD
HIDEAWAY DR
DOGWOOD CT
WOODLAND CT
NEASE DR
MEADOW DR
RIDGE CT
MEADOW CT
RIDGE RD
MAGGIE LN
CELL TOWER DR
7TH ST
6TH ST
5TH ST
4TH ST
3RD ST
2ND ST
RIVER AVE
SANDOM AVE
PINE AVE
LOWER TERRACE DR
TERRACE DR
FRONT ST
KENOVA AVE
W CLEVELAND ST
COMMERCIAL DR
ORCHARD ST
RIVER ST
VIRGINIA ST
BELLE ST
KEYSER ST
HALL ST
Wayne
WAYNE ST
S COURT ST
BACKALY
ROANOKE CIR
NORTON ST
CLEVELAND ST
DRIVEWAY
ASBURY PARK
GARRETTS CREEK RD
WALLACE DR
PALO ALTO ST
BLUEFIELD ST
WILLIAM RICE LN
MOSE ASBURY RD
Central Office
Cities
Community Anchors-Grant Only
Category
Schools K-12
Library
Medical-Healthcare
Public Safety
Higher Education
Community Fac. - Government
Interstates
State Routes
US Routes
County
0 0.05 0.1 0.2
Miles
N