Roane County, WV

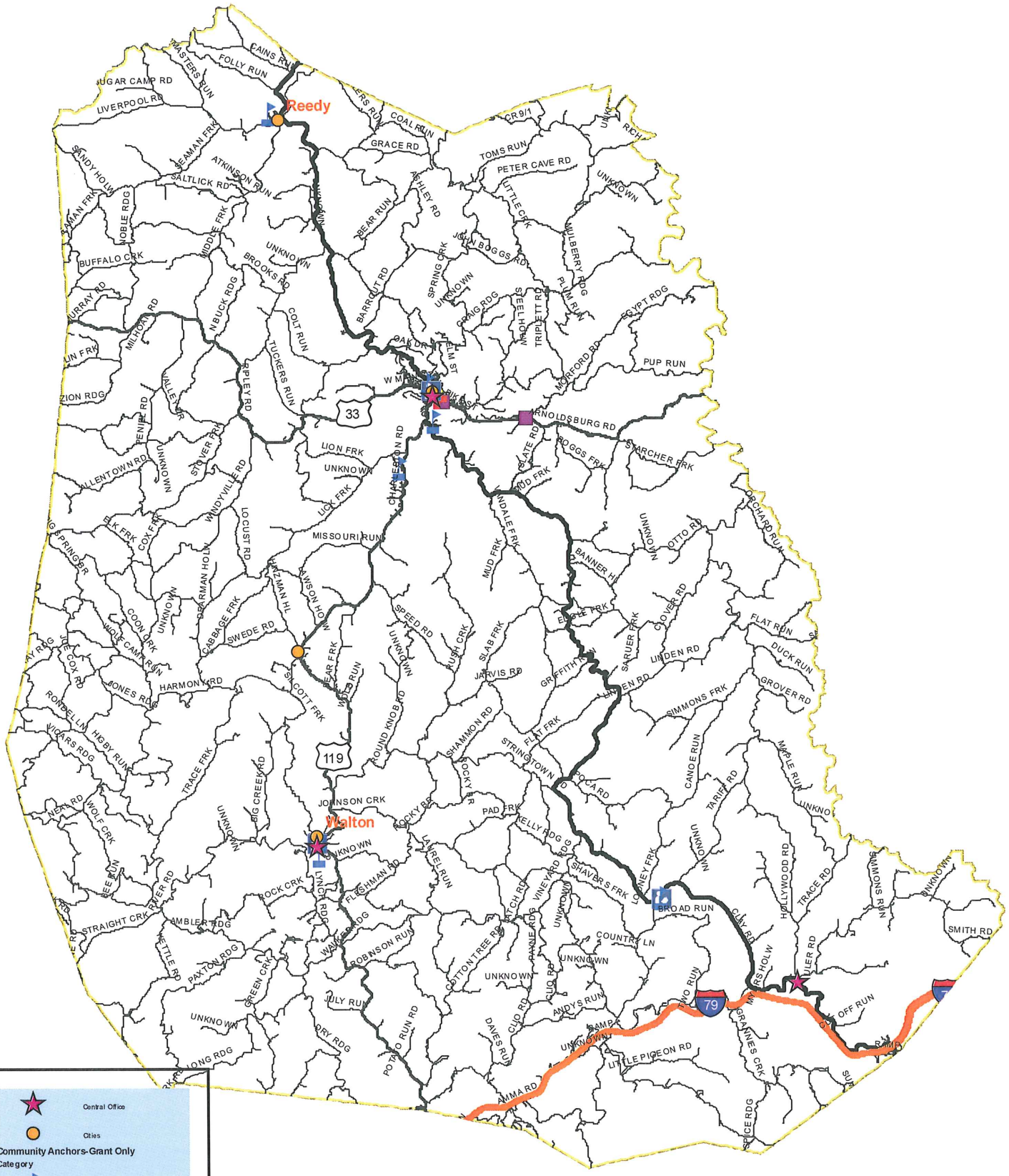

Left Hand and Newton, WV

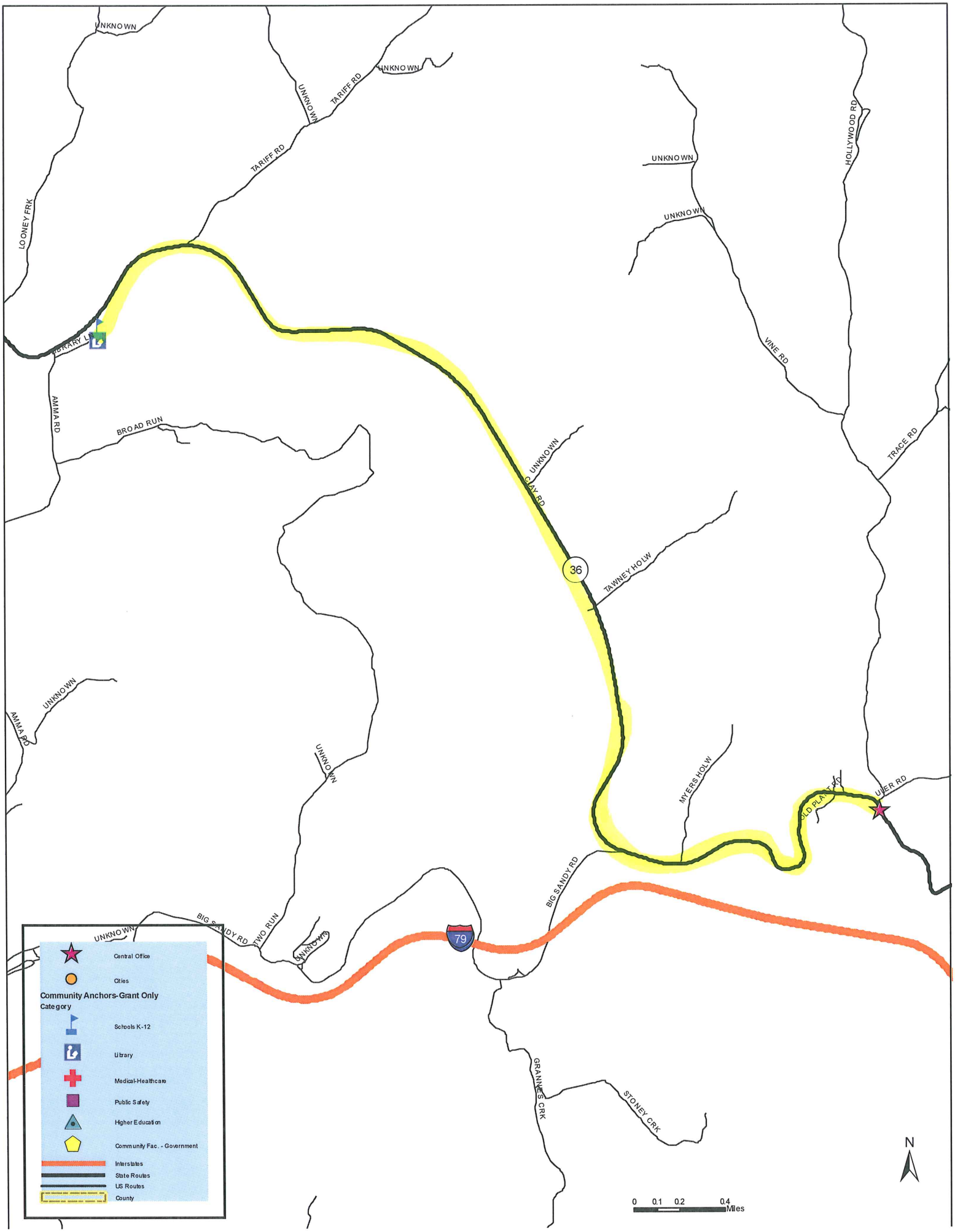

Reedy, WV

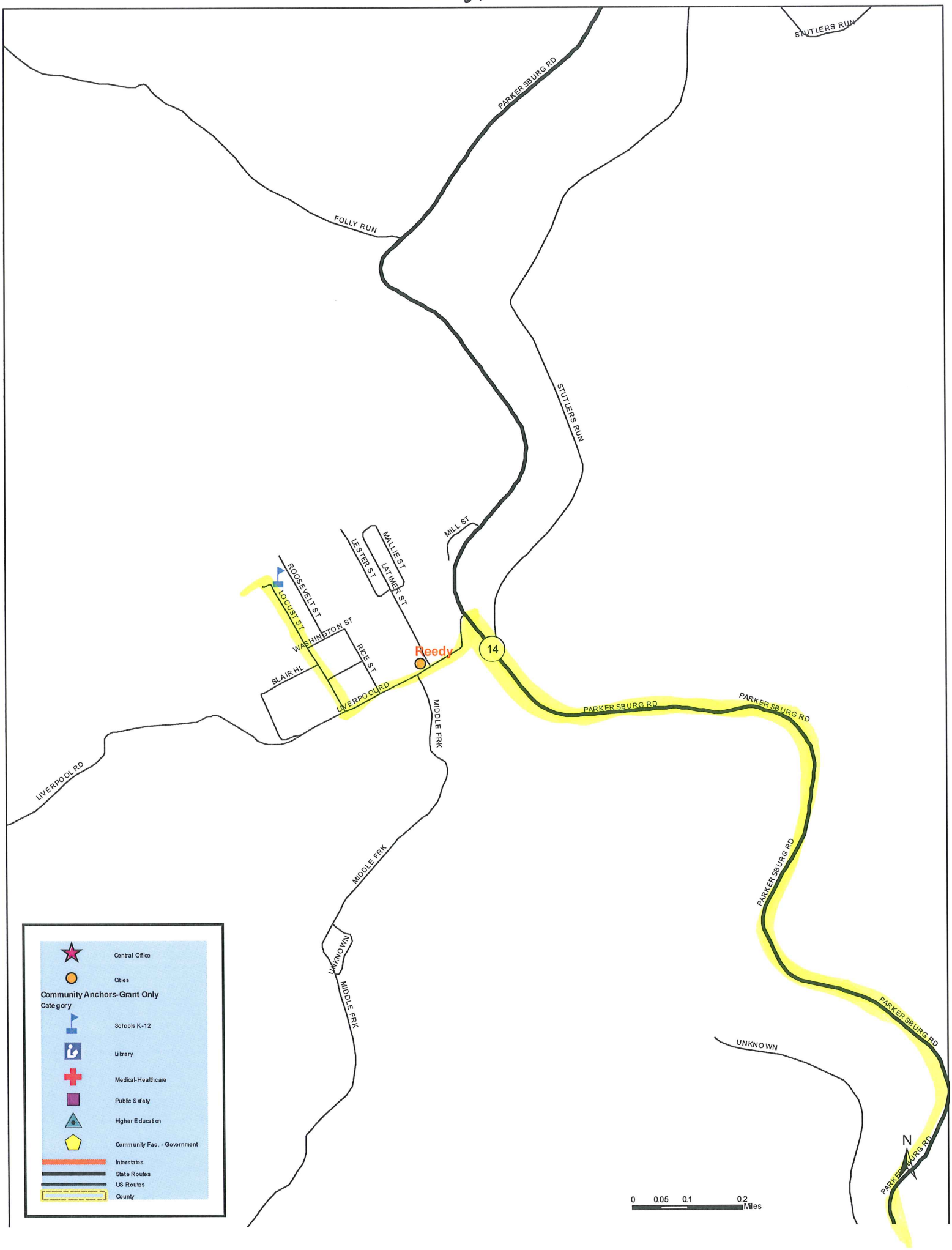
STUTLERS RUN
PARKER SBURG RD
FOLLY RUN
STUTLERS RUN
MILL ST
LESTER ST
MALLIE ST
LATIMER ST
ROOSEVELT ST
LOCUST ST
WASHINGTON ST
RICE ST
BLAIR HL
LIVERPOOL RD
Reedy
14
PARKER SBURG RD
PARKER SBURG RD
MIDDLE FRK
LIVERPOOL RD
MIDDLE FRK
UNKNOWN
MIDDLE FRK
PARKER SBURG RD
PARKER SBURG RD
UNKNOWN
PARKER SBURG RD
Central Office
Cities
Community Anchors-Grant Only
Category
Schools K-12
Library
Medical-Healthcare
Public Safety
Higher Education
Community Fac. - Government
Interstates
State Routes
US Routes
County
N
0 0.05 0.1 0.2
Miles

Spencer, WV

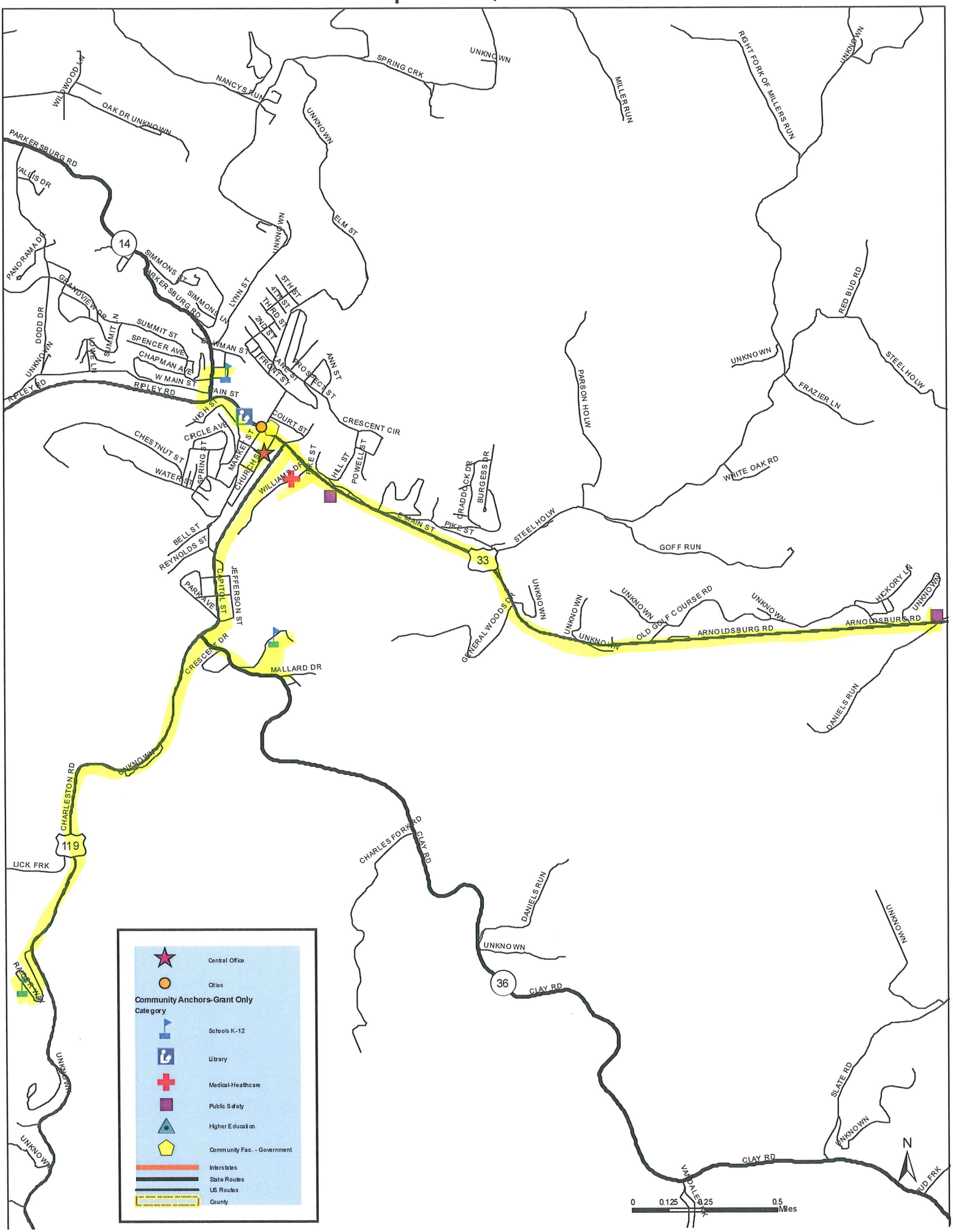

Central Office
Cities
Community Anchors-Grant Only
Category
Schools K-12
Library
Medical-Healthcare
Public Safety
Higher Education
Community Fac. - Government
Interstates
State Routes
US Routes
County
0
0.125
0.25
0.5
Miles
N
14
33
36
119
SPRING CRK
UNKNOWN
MILLER RUN
RIGHT FORK OF MILLERS RUN
NANCYS RUN
WILDWOOD LN
OAK DR UNKNOWN
PARKERSBURG RD
VALLIS DR
PANORAMA DR
ELM ST
SIMMONS ST
SIMMONS LN
LYNN ST
5TH ST
4TH ST
THIRD ST
2ND ST
GRANDVIEW DR
DODD DR
SUMMIT LN
SUMMIT ST
SPENCER AVE
CHAPMAN AVE
W MAIN ST
RIPLEY RD
MAIN ST
BOWMAN ST
FRONT ST
LANE ST
PROSPECT ST
ANN ST
RED BUD RD
STEEL HOLW
FRAZIER LN
PARSON HOLW
HIGH ST
COURT ST
CRESCENT CIR
CIRCLE AVE
CHESTNUT ST
MARKET ST
SPRING ST
CHURCH ST
WATER ST
WILLIAMS DR
PIKE ST
HILL ST
POWELL ST
CRADDOCK DR
BURGESS DR
WHITE OAK RD
E MAIN ST
STEEL HOLW
GOFF RUN
BELL ST
REYNOLDS ST
JEFFERSON ST
CAPITOL ST
PARK AVE
GENERAL WOODS DR
OLD GOLF COURSE RD
ARNOLDSBURG RD
HICKORY LN
CRESCENT DR
MALLARD DR
DANIELS RUN
CHARLESTON RD
LICK FRK
CHARLES FORK RD
CLAY RD
RAILER WAY
SLATE RD
VANDALE FRK
MUD FRK

Spencer, WV

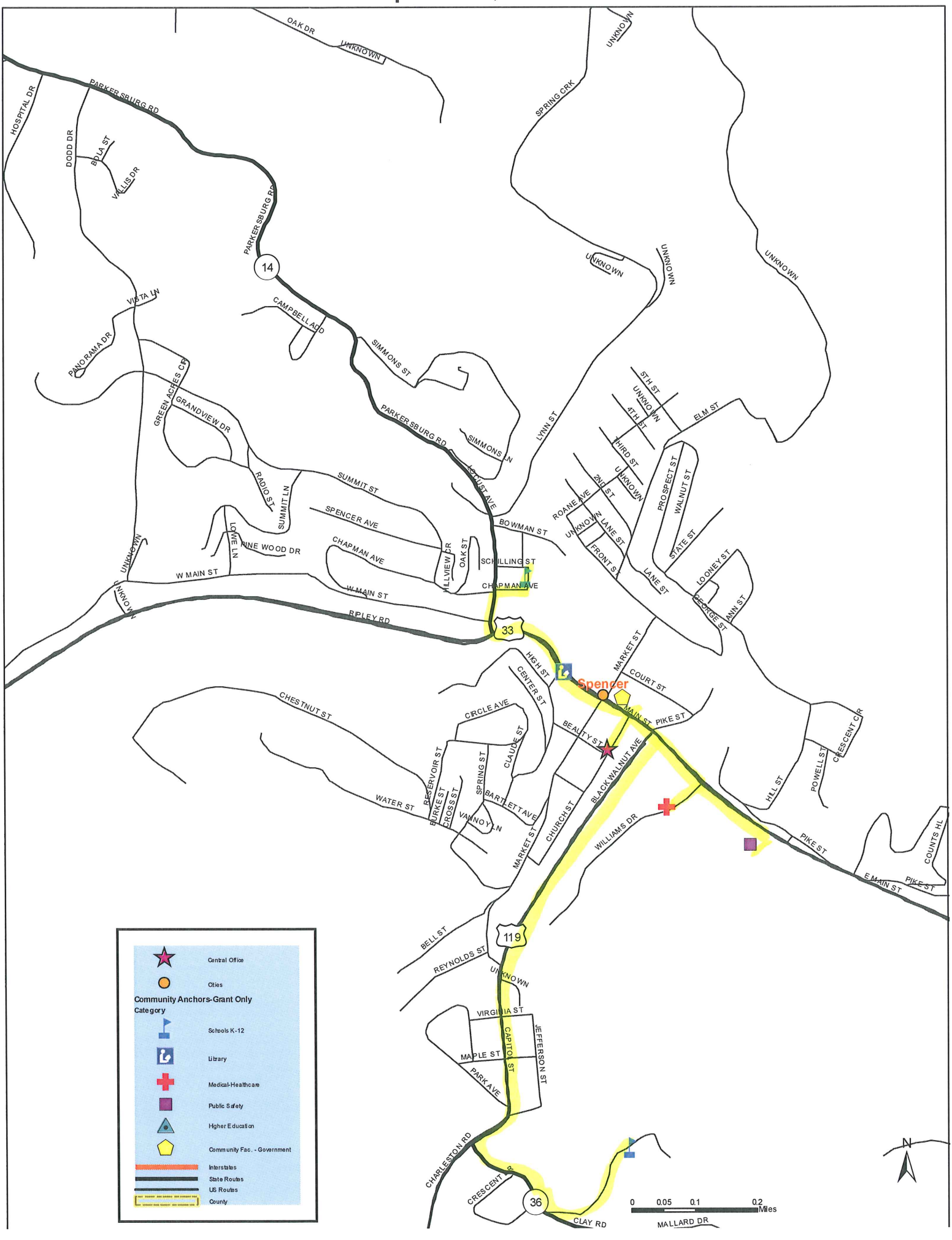
OAK DR
UNKNOWN
PARKERSBURG RD
HOSPITAL DR
DODD DR
BOLA ST
VALLIS DR
SPRING CRK
UNKNOWN
14
VISTA LN
PANORAMA DR
CAMPBELL ADD
SIMMONS ST
GREEN ACRES CIR
GRANDVIEW DR
PARKERSBURG RD
SIMMONS LN
LYNN ST
5TH ST
4TH ST
ELM ST
THIRD ST
2ND ST
PROSPECT ST
WALNUT ST
STATE ST
LOONEY ST
GEORGE ANN ST
RADIO ST
SUMMIT LN
SUMMIT ST
AUGUST AVE
ROANE AVE
UNKNOWN LANE ST
FRONT ST
LANE ST
SPENCER AVE
BOWMAN ST
LOWE LN
PINE WOOD DR
CHAPMAN AVE
OAK ST
MILLVIEW DR
SCHILLING ST
W MAIN ST
E MAIN ST
RIPLEY RD
33
MARKET ST
HIGH ST
CENTER ST
COURT ST
Spencer
MAIN ST
PIKE ST
CHESTNUT ST
CIRCLE AVE
BEAUTY ST
BLACKWALNUT AVE
RESERVOIR ST
CLAUDE ST
SPRING ST
BARTLETT AVE
BURKE ST
CROSS ST
VANNOY LN
WATER ST
CHURCH ST
MARKET ST
WILLIAMS DR
HILL ST
POWELL ST
CRESCENT CIR
COUNTS HL
PIKE ST
BELL ST
REYNOLDS ST
119
VIRGINIA ST
CAPITOL ST
JEFFERSON ST
MAPLE ST
PARK AVE
CHARLESTON RD
CRESCENT
36
CLAY RD
MALLARD DR
Central Office
Cities
Community Anchors-Grant Only
Category
Schools K-12
Library
Medical-Healthcare
Public Safety
Higher Education
Community Fac. - Government
Interstates
State Routes
US Routes
County
0 0.05 0.1 0.2 Miles
N

Walton, WV

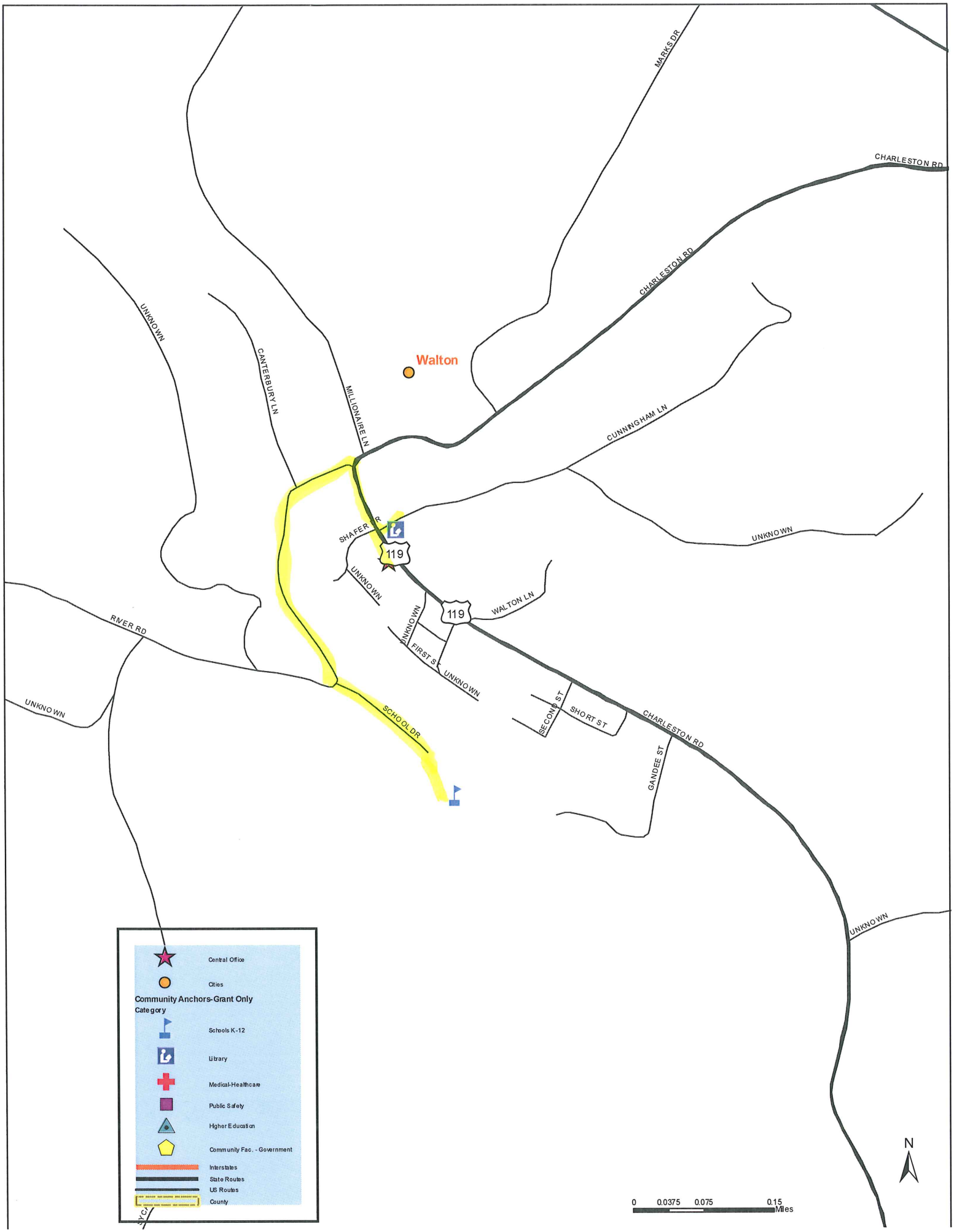
MARKS DR
CHARLESTON RD
CHARLESTON RD
UNKNOWN
CANTERBURY LN
MILLIONAIRE LN
Walton
CUNNINGHAM LN
SHAFER R
119
UNKNOWN
UNKNOWN
119
WALTON LN
RIVER RD
UNKNOWN
FIRST ST
UNKNOWN
SCHOOL DR
SECOND ST
SHORT ST
CHARLESTON RD
GANDEE ST
UNKNOWN
Central Office
Cities
Community Anchors-Grant Only
Category
Schools K-12
Library
Medical-Healthcare
Public Safety
Higher Education
Community Fac. - Government
Interstates
State Routes
US Routes
County
N
0 0.0375 0.075 0.15
Miles