Raleigh County, WV

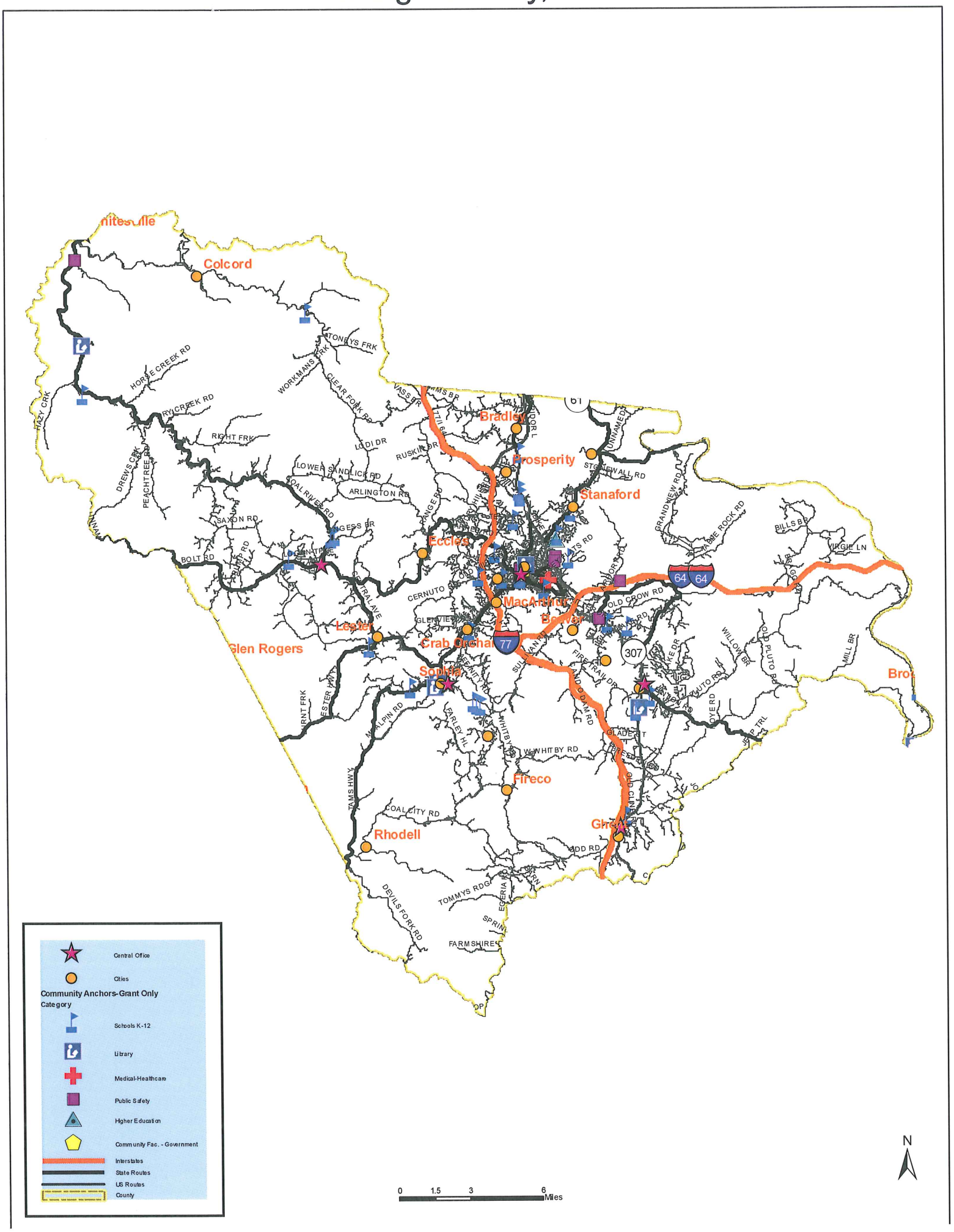

Beaver, WV

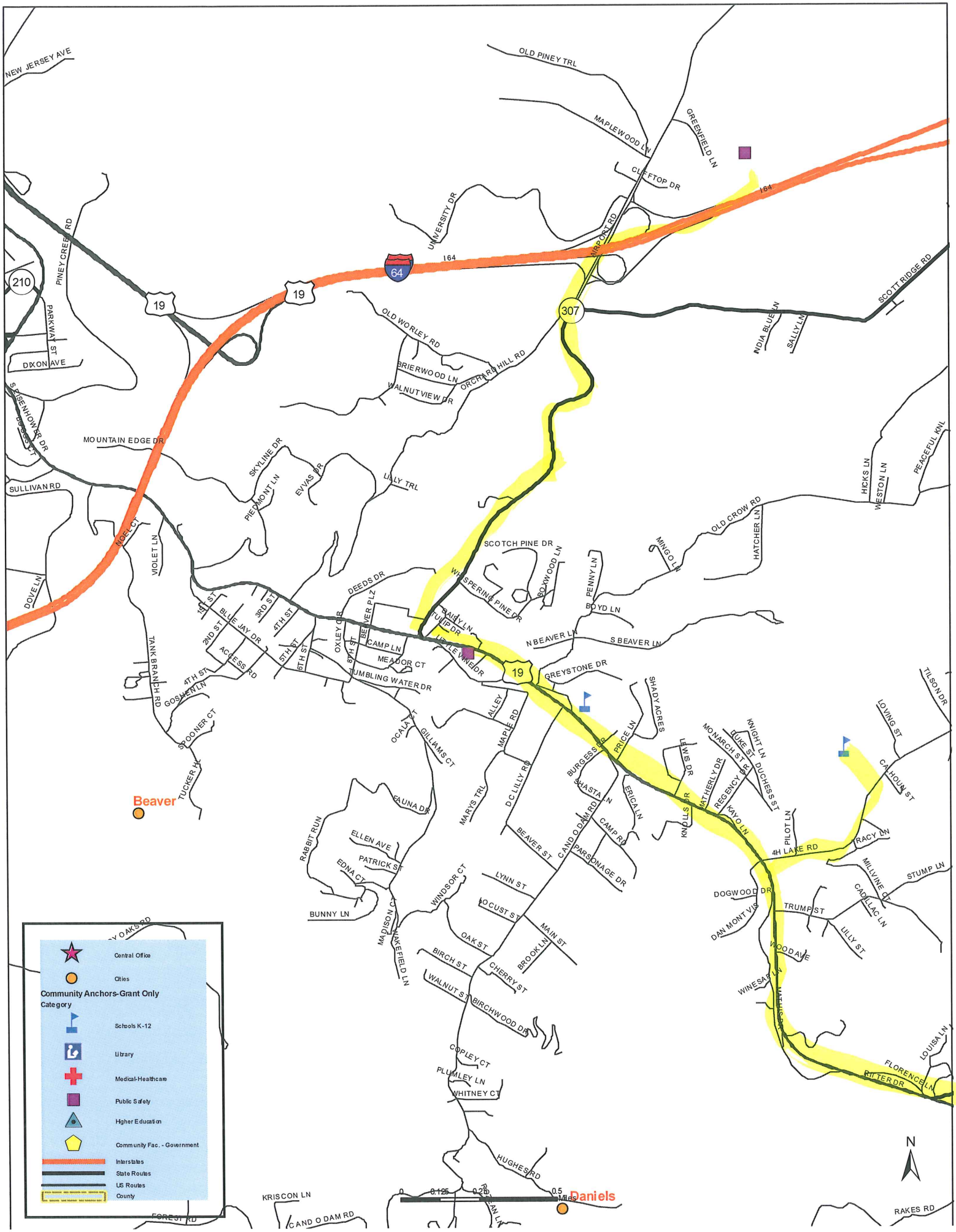

Beaver
Daniels
Central Office
Cities
Community Anchors-Grant Only
Category
Schools K-12
Library
Medical-Healthcare
Public Safety
Higher Education
Community Fac. - Government
Interstates
State Routes
US Routes
County
0
0.125
0.25
0.5
Miles
N
NEW JERSEY AVE
OLD PINEY TRL
MAPLEWOOD LN
GREENFIELD LN
CLIFFTOP DR
UNIVERSITY DR
AIRPORT RD
I64
64
19
210
307
PINEY CREEK RD
PARKWAY ST
DIXON AVE
S EISENHOWER DR
MOUNTAIN EDGE DR
SULLIVAN RD
NOEL CT
VIOLET LN
DOVE LN
OLD WORLEY RD
BRIERWOOD LN
ORCHARD HILL RD
WALNUT VIEW DR
SCOTT RIDGE RD
INDIA BLUE LN
SALLY LN
SKYLINE DR
PIEDMONT LN
EVVAS DR
LILLY TRL
HICKS LN
WESTON LN
PEACEFUL KNL
OLD CROW RD
HATCHER LN
MINGO LN
SCOTCH PINE DR
BOXWOOD LN
PENNY LN
BOYD LN
WHISPERING PINE DR
DEEDS DR
BEAVER PLZ
DAISY LN
TULIP DR
LITTLE VINE DR
N BEAVER LN
S BEAVER LN
GREYSTONE DR
1ST ST
2ND ST
3RD ST
4TH ST
5TH ST
6TH ST
7TH ST
8TH ST
BLUE JAY DR
ACCESS RD
OXLEY CIR
CAMP LN
MEADOR CT
TUMBLING WATER DR
TANK BRANCH RD
GOSHEN LN
SPOONER CT
TUCKER HL
OCALA CT
GILLIAMS CT
ALLEY
MAPLE RD
SHADY ACRES
PRICE LN
BURGESS DR
SHASTA LN
ERICA LN
LEWIS DR
MONARCH ST
DUKE ST
KNIGHT LN
DUCHESS ST
MATHERLY DR
REGENCY DR
KNOLLS DR
KAYO LN
PILOT LN
4H LAKE RD
TILSON DR
LOVING ST
CALHOUN ST
RACY LN
MILLVINE CT
STUMP LN
CADILLAC LN
LILLY ST
DOGWOOD DR
TRUMP ST
DAN MONT VIS
WOOD AVE
WINESAP LN
MATHIS DR
FLORENCE LN
RITTER DR
LOUISA LN
FAUNA DR
MARYS TRL
DC LILLY RD
CAND O DAM RD
CAMP RD
PARSONAGE DR
BEAVER ST
RABBIT RUN
ELLEN AVE
PATRICK ST
EDNA CT
BUNNY LN
WINDSOR CT
LYNN ST
LOCUST ST
MAIN ST
BROOK LN
OAK ST
BIRCH ST
CHERRY ST
WALNUT ST
BIRCHWOOD DR
MADISON CT
WAKEFIELD LN
COPLEY CT
PLUMLEY LN
WHITNEY CT
HUGHES RD
KRISCON LN
CAND O DAM RD
FOREST RD
RAKES RD

Beckley, WV

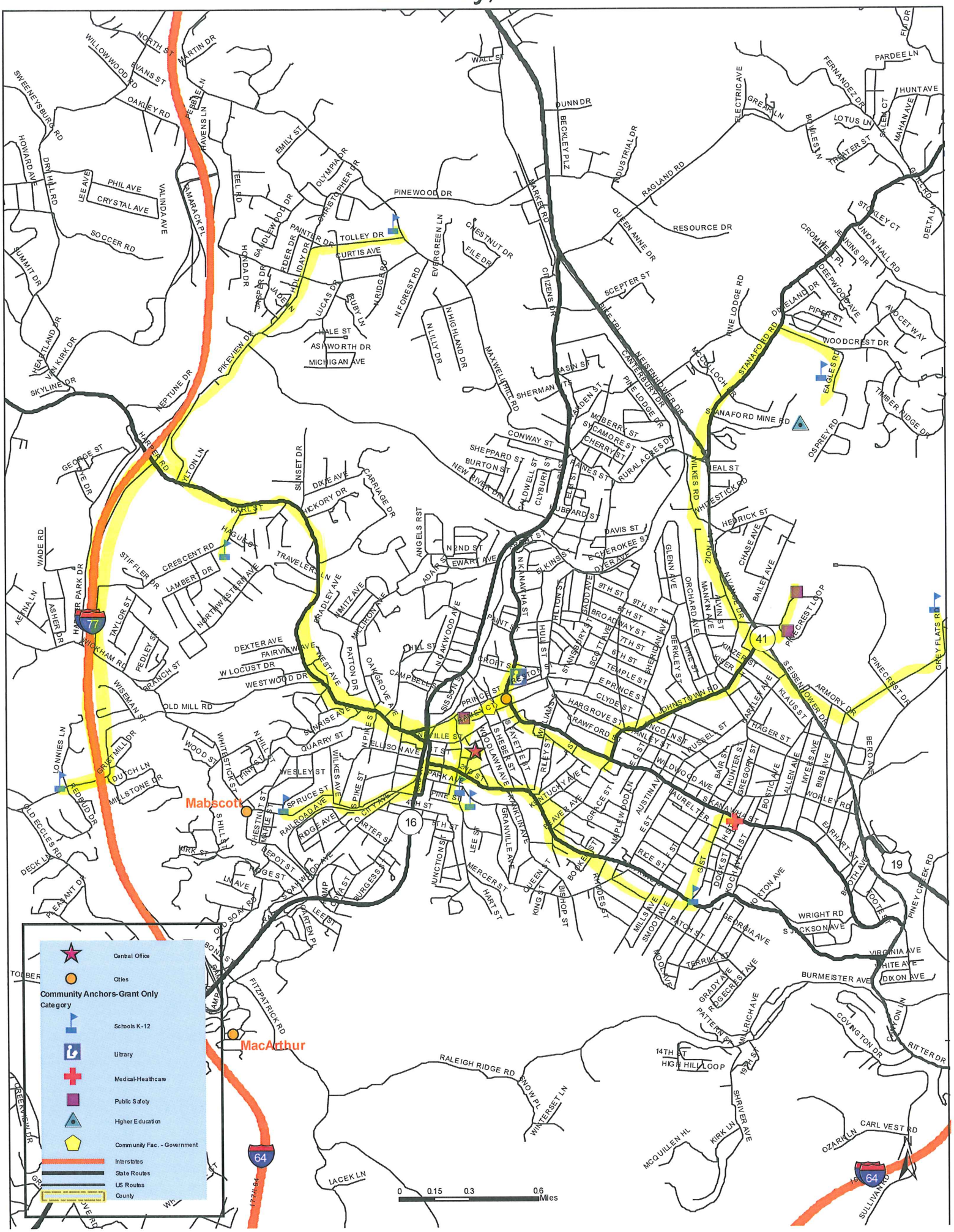
Central Office
Cities
Community Anchors-Grant Only
Category
Schools K-12
Library
Medical-Healthcare
Public Safety
Higher Education
Community Fac. - Government
Interstates
State Routes
US Routes
County
Mabscott
MacArthur
0 0.15 0.3 0.6 Miles

Ghent, WV

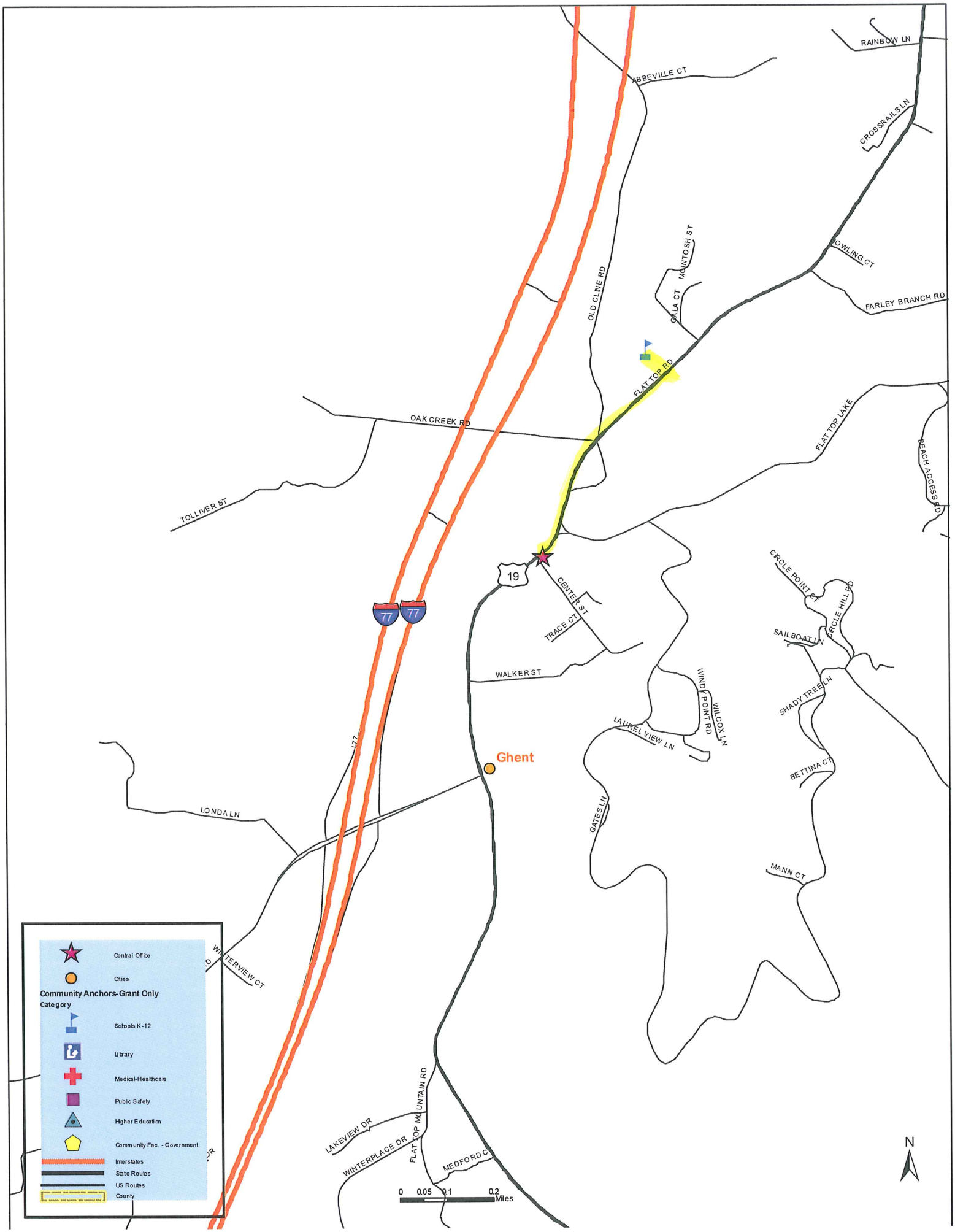
RAINBOW LN
ABBEVILLE CT
CROSSRAILS LN
MOUNTOSH ST
GALA CT
OLD CLINE RD
OWLING CT
FARLEY BRANCH RD
FLAT TOP RD
OAK CREEK RD
FLAT TOP LAKE
BEACH ACCESS RD
TOLLIVER ST
19
CENTER ST
TRACE CT
77
77
CIRCLE POINT CT
CIRCLE HILL RD
SAILBOAT LN
WALKER ST
WINDY POINT RD
WILCOX LN
SHADY TREE LN
LAUREL VIEW LN
Ghent
BETTINA CT
LONDA LN
GATES LN
MANN CT
WINTERVIEW CT
LAKEVIEW DR
WINTERPLACE DR
FLAT TOP MOUNTAIN RD
MEDFORD CT
0 0.05 0.1 0.2 Miles
N
Central Office
Cities
Community Anchors-Grant Only
Category
Schools K-12
Library
Medical-Healthcare
Public Safety
Higher Education
Community Fac. - Government
Interstates
State Routes
US Routes
County

Glen Daniel, WV

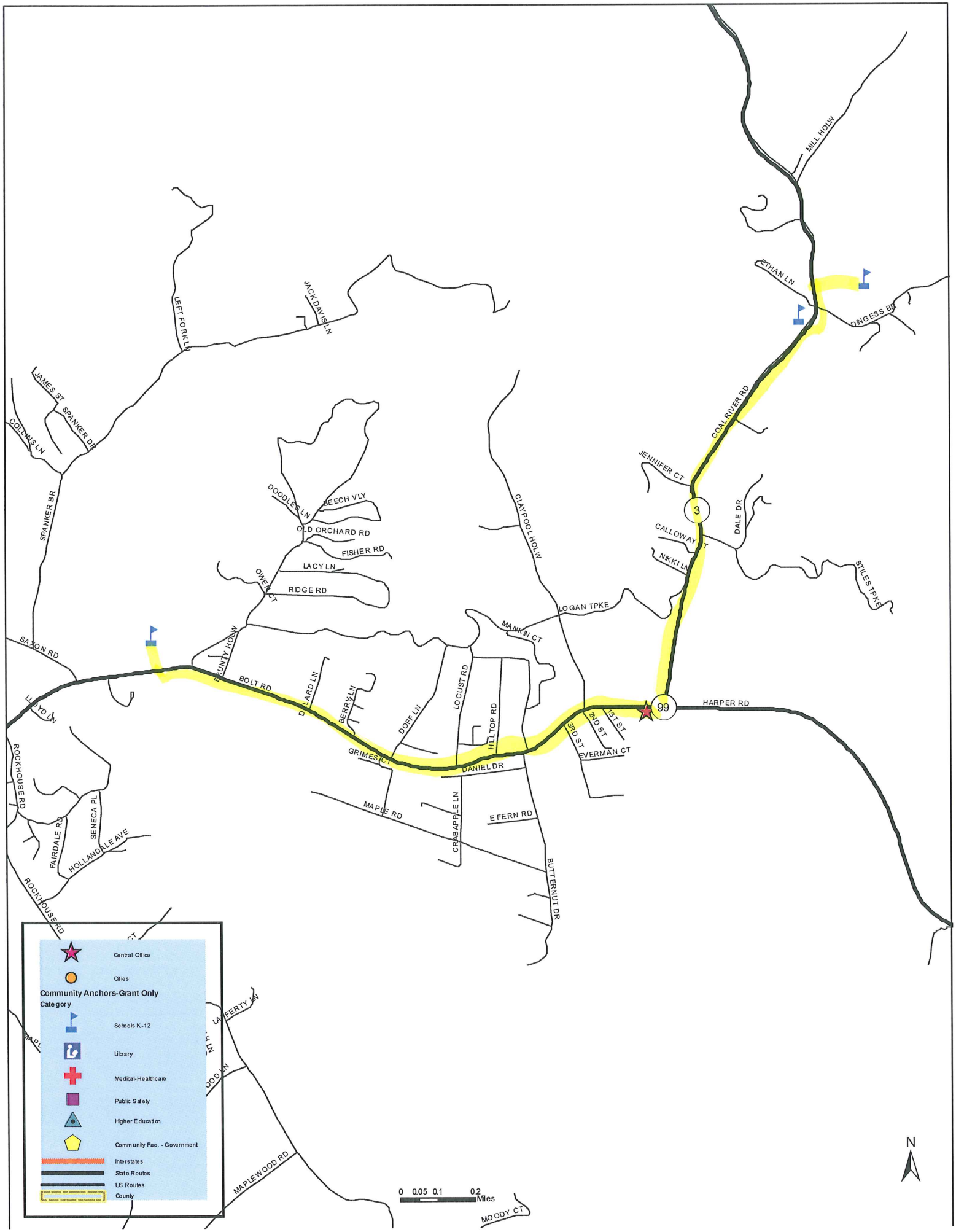

Lester, WV

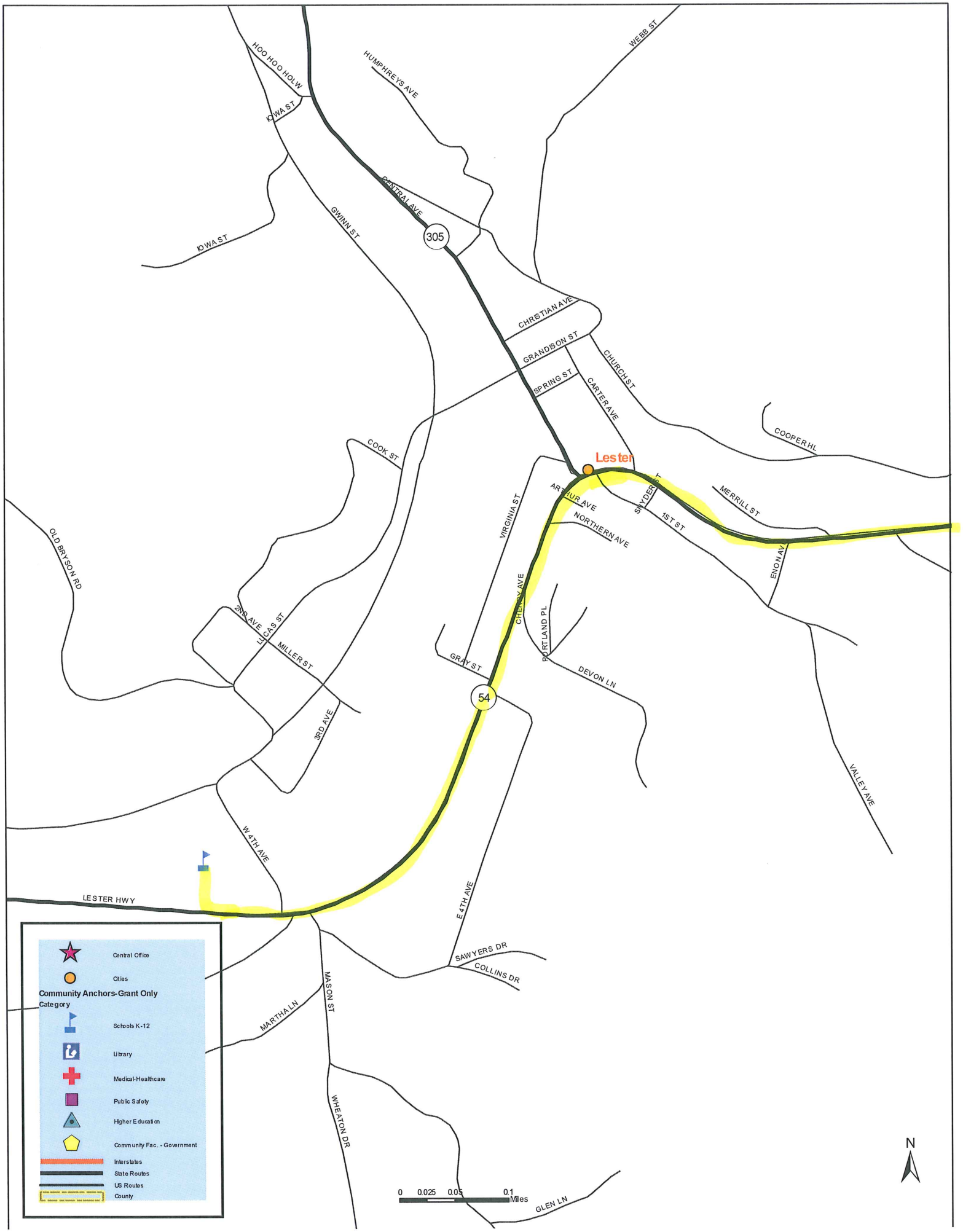
HOO HOO HOLW
HUMPHREYS AVE
WEBB ST
IOWA ST
CENTRAL AVE
305
GWINN ST
IOWA ST
CHRISTIAN AVE
GRANDISON ST
SPRING ST
CARTER AVE
CHURCH ST
COOPER HL
Lester
COOK ST
ARTHUR AVE
NORTHERN AVE
SNYDER ST
1ST ST
MERRILL ST
VIRGINIA ST
OLD BRYSON RD
ENON AV
CHERRY AVE
PORTLAND PL
2ND AVE
LUCAS ST
MILLER ST
GRAY ST
DEVON LN
54
3RD AVE
VALLEY AVE
W 4TH AVE
LESTER HWY
E 4TH AVE
SAWYERS DR
COLLINS DR
MASON ST
MARTHA LN
WHEATON DR
GLEN LN
Central Office
Cities
Community Anchors-Grant Only
Category
Schools K-12
Library
Medical-Healthcare
Public Safety
Higher Education
Community Fac. - Government
Interstates
State Routes
US Routes
County
0 0.025 0.05 0.1 Miles
N

Northwest Area of Raleigh County, WV

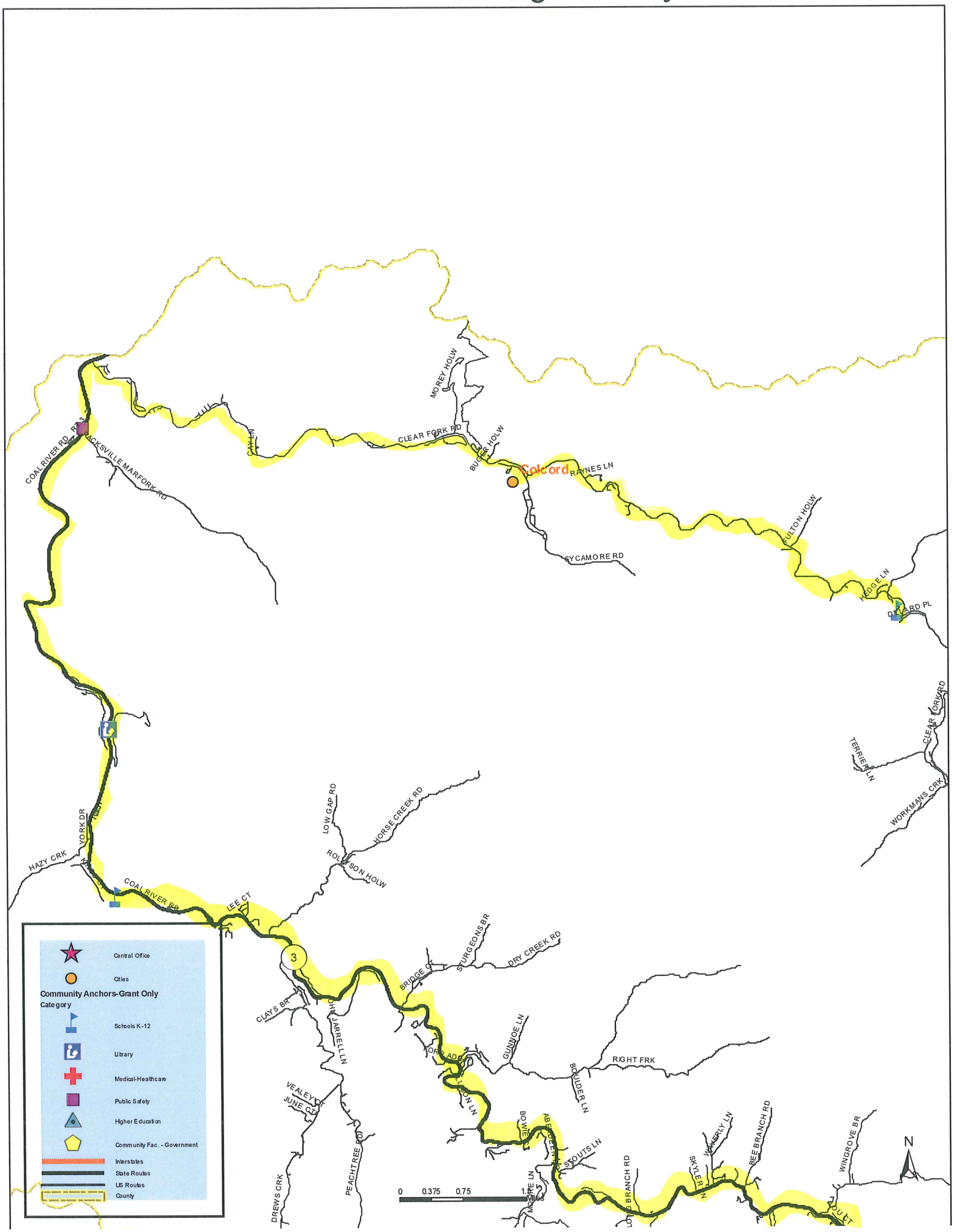

Prosperity and Stanaford, WV

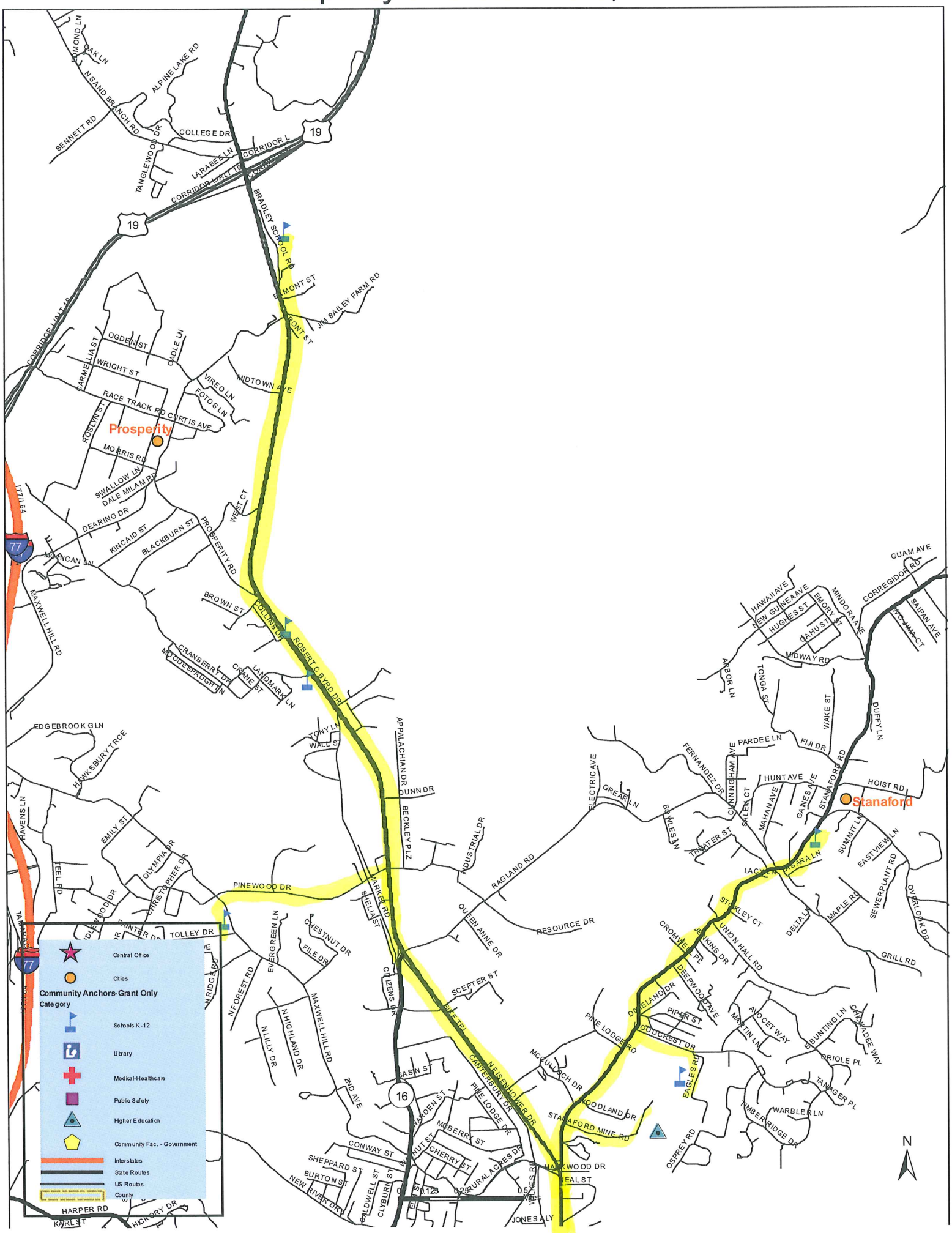

Shady Spring, WV

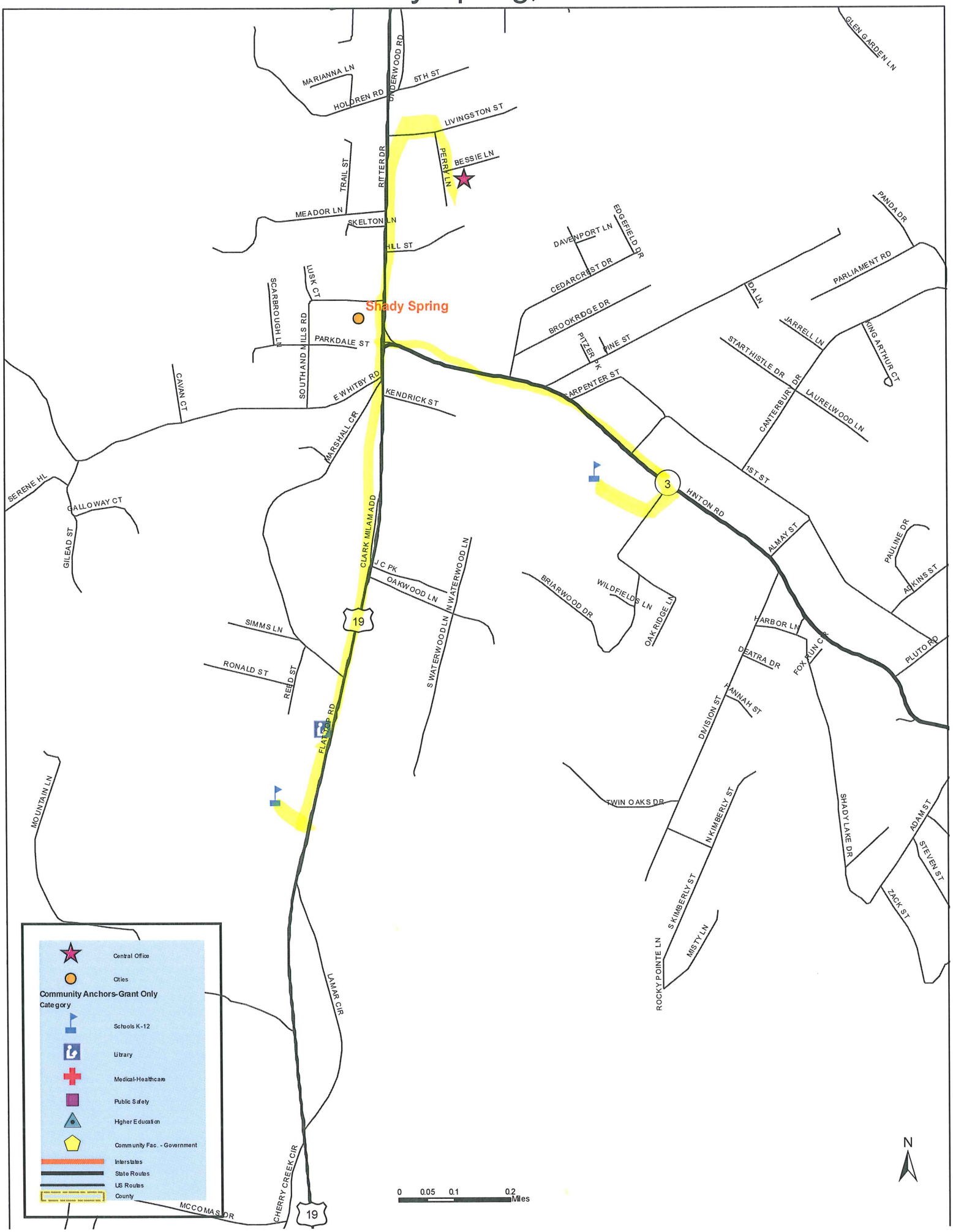

Sophia, WV

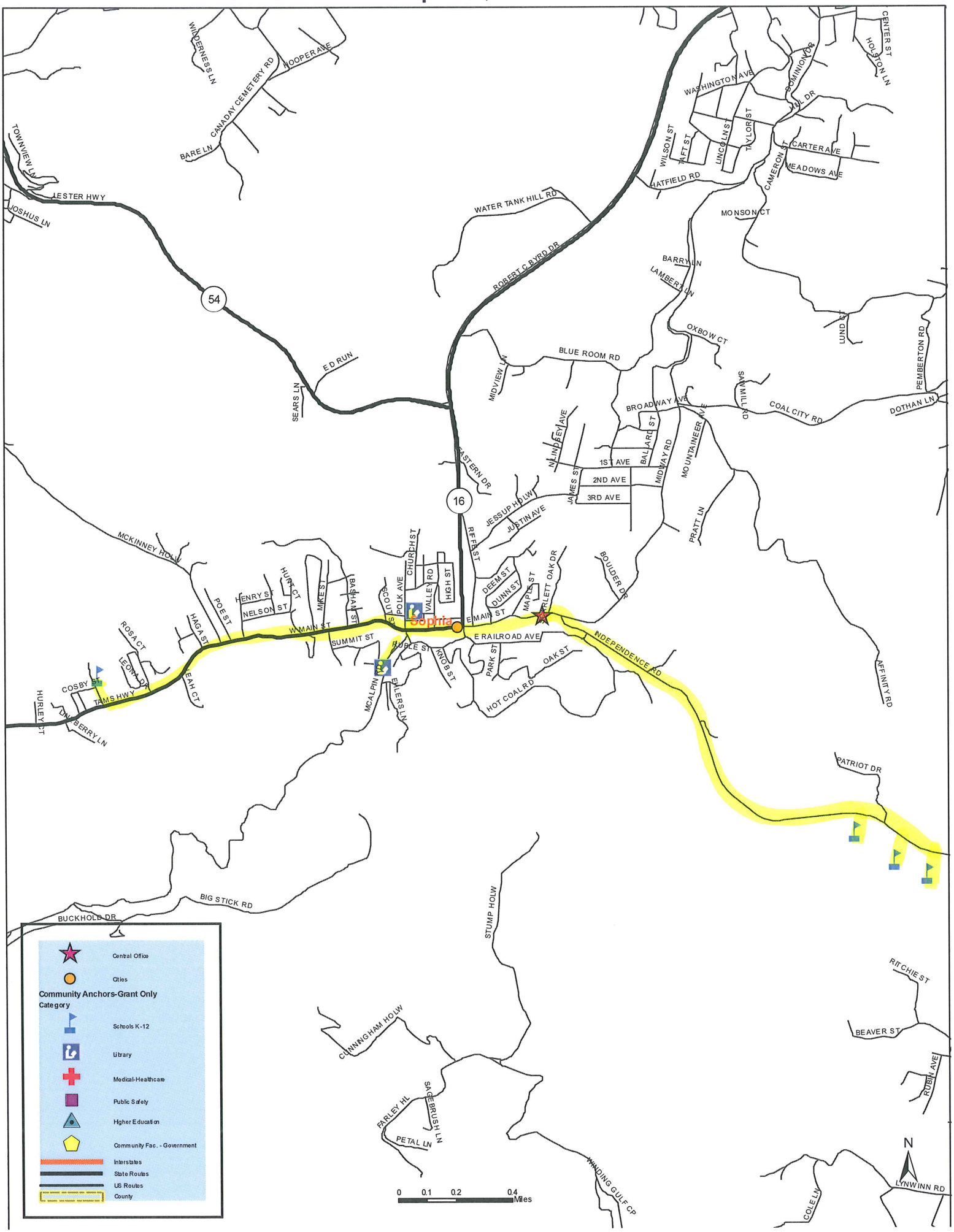

Sophia
54
16
LESTER HWY
JOSHUS LN
TOWNVIEW LN
WILDERNESS LN
HOOPER AVE
CANADAY CEMETERY RD
BARE LN
WATER TANK HILL RD
ROBERT C BYRD DR
ED RUN
SEARS LN
WASHINGTON AVE
DOMINION DR
CENTER ST
HOLSTON LN
HILL DR
WILSON ST
TAFT ST
LINCOLN ST
TAYLOR ST
CARTER AVE
CAMERON ST
MEADOWS AVE
HATFIELD RD
MONSON CT
BARRY LN
LAMBERT LN
OXBOW CT
LUND CT
PEMBERTON RD
BLUE ROOM RD
MIDVIEW LN
SAWMILL RD
COAL CITY RD
DOTHAN LN
BROADWAY AVE
N LINDSEY AVE
BALLARD ST
MOUNTAINEER AVE
MIDWAY RD
1ST AVE
2ND AVE
3RD AVE
JAMES ST
EASTERN DR
JESSUP HOLW
JUSTIN AVE
PRATT LN
RIFFE ST
MCKINNEY HOLW
CHURCH ST
HIGH ST
VALLEY RD
POLK AVE
SCOUT ST
DEEM ST
DUNN ST
MAPLE ST
BARLETT OAK DR
BOULDER DR
HUNT CT
MIKE ST
BASHAM ST
HENRY ST
NELSON ST
POE ST
HAGA ST
ROSA CT
LEONA DR
W MAIN ST
SUMMIT ST
E MAIN ST
E RAILROAD AVE
RUBLE ST
KNOB ST
PARK ST
OAK ST
HOT COAL RD
INDEPENDENCE RD
AFFINITY RD
COSBY ST
TAMS HWY
HURLEY CT
LINDBERRY LN
LEAH CT
MCALPIN RD
EHLERS LN
PATRIOT DR
BIG STICK RD
BUCKHOLD DR
STUMP HOLW
RITCHIE ST
BEAVER ST
RUBIN AVE
CUNNINGHAM HOLW
FARLEY HL
SAGEBRUSH LN
PETAL LN
WINDING GULF CP
COLE LN
LYNWINN RD
N
0 0.1 0.2 0.4 Miles
Central Office
Cities
Community Anchors-Grant Only
Category
Schools K-12
Library
Medical-Healthcare
Public Safety
Higher Education
Community Fac. - Government
Interstates
State Routes
US Routes
County