Pocahontas County, WV

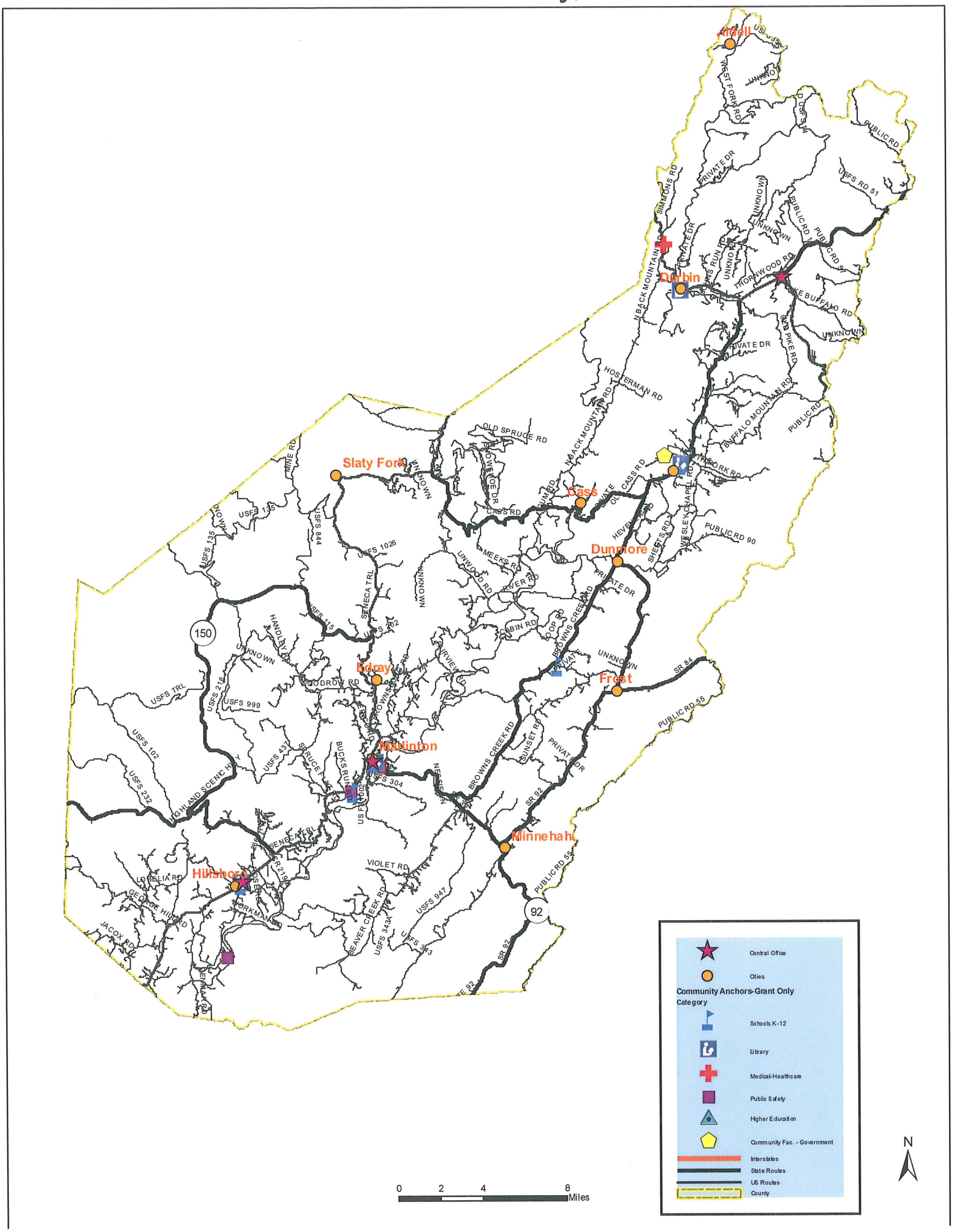

Durbin, WV

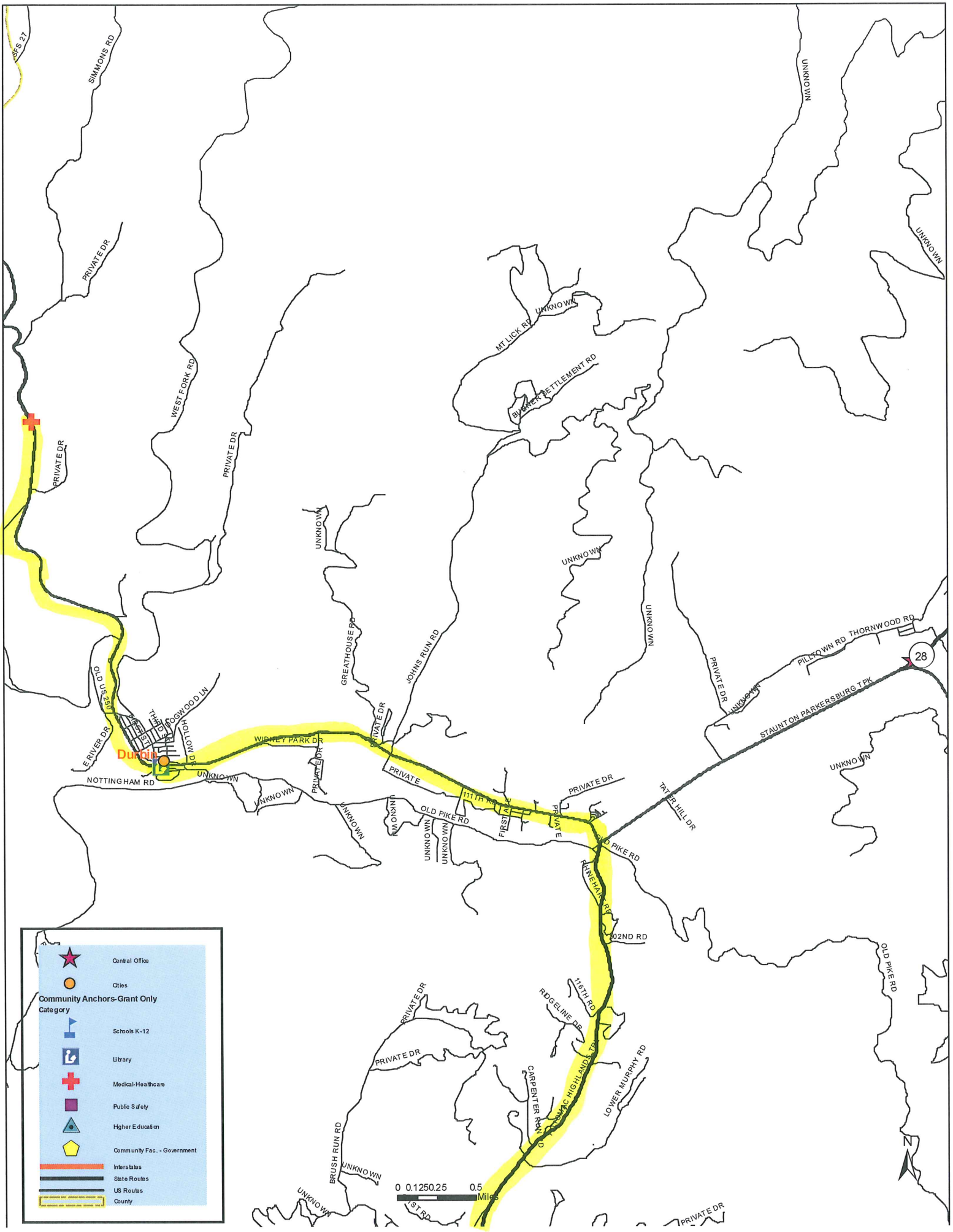
SIMMONS RD
PRIVATE DR
WEST FORK RD
PRIVATE DR
PRIVATE DR
MT LICK RD
UNKNOWN
BUCKER SETTLEMENT RD
UNKNOWN
UNKNOWN
UNKNOWN
UNKNOWN
UNKNOWN
GREATHOUSE RD
JOHNS RUN RD
PRIVATE DR
PRIVATE DR
PILLSOWN RD
THORNWOOD RD
28
STAUNTON PARKERSBURG TPK
OLD US 250
THIRD ST
FOGWOOD LN
HOLLOW DR
E RIVER DR
Durbin
WIDNEY PARK DR
NOTTINGHAM RD
UNKNOWN
UNKNOWN
PRIVATE DR
UNKNOWN
UNKNOWN
PRIVATE
111TH RD
OLD PIKE RD
FIRST ST
PRIVATE
PRIVATE DR
TATER HILL DR
UNKNOWN
OLD PIKE RD
RHINEHART RD
102ND RD
OLD PIKE RD
116TH RD
RIDGELINE DR
PRIVATE DR
PRIVATE DR
CARPENTER RUN RD
LOWER MURPHY RD
BRUSH RUN RD
UNKNOWN
UNKNOWN
0 0.1250.25 0.5 Miles
N
Central Office
Cities
Community Anchors-Grant Only
Category
Schools K-12
Library
Medical-Healthcare
Public Safety
Higher Education
Community Fac. - Government
Interstates
State Routes
US Routes
County

Durbin, WV

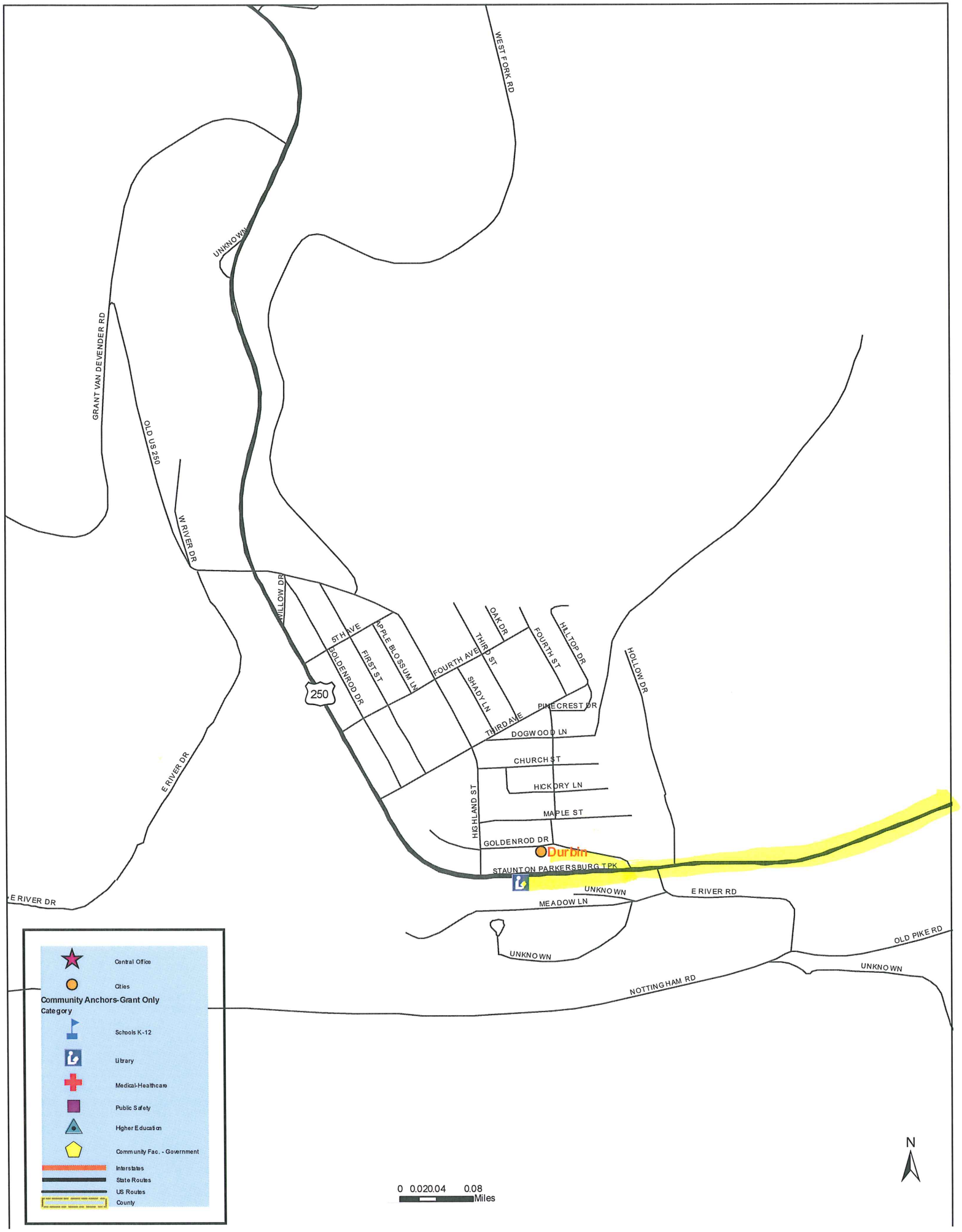
WEST FORK RD
UNKNOWN
GRANT VAN DEVENDER RD
OLD US 250
W RIVER DR
WILLOW DR
5TH AVE
GOLDENROD DR
APPLE BLOSSUM LN
FIRST ST
FOURTH AVE
THIRD ST
OAK DR
FOURTH ST
HILLTOP DR
SHADY LN
THIRD AVE
PINECREST DR
HOLLOW DR
250
DOGWOOD LN
CHURCH ST
HICKORY LN
HIGHLAND ST
MAPLE ST
GOLDENROD DR
Durbin
STAUNTON PARKERSBURG TPK
E RIVER DR
UNKNOWN
E RIVER RD
MEADOW LN
UNKNOWN
OLD PIKE RD
UNKNOWN
NOTTINGHAM RD
Central Office
Cities
Community Anchors-Grant Only
Category
Schools K-12
Library
Medical-Healthcare
Public Safety
Higher Education
Community Fac. - Government
Interstates
State Routes
US Routes
County
0 0.020.04 0.08
Miles
N

Green Bank, WV

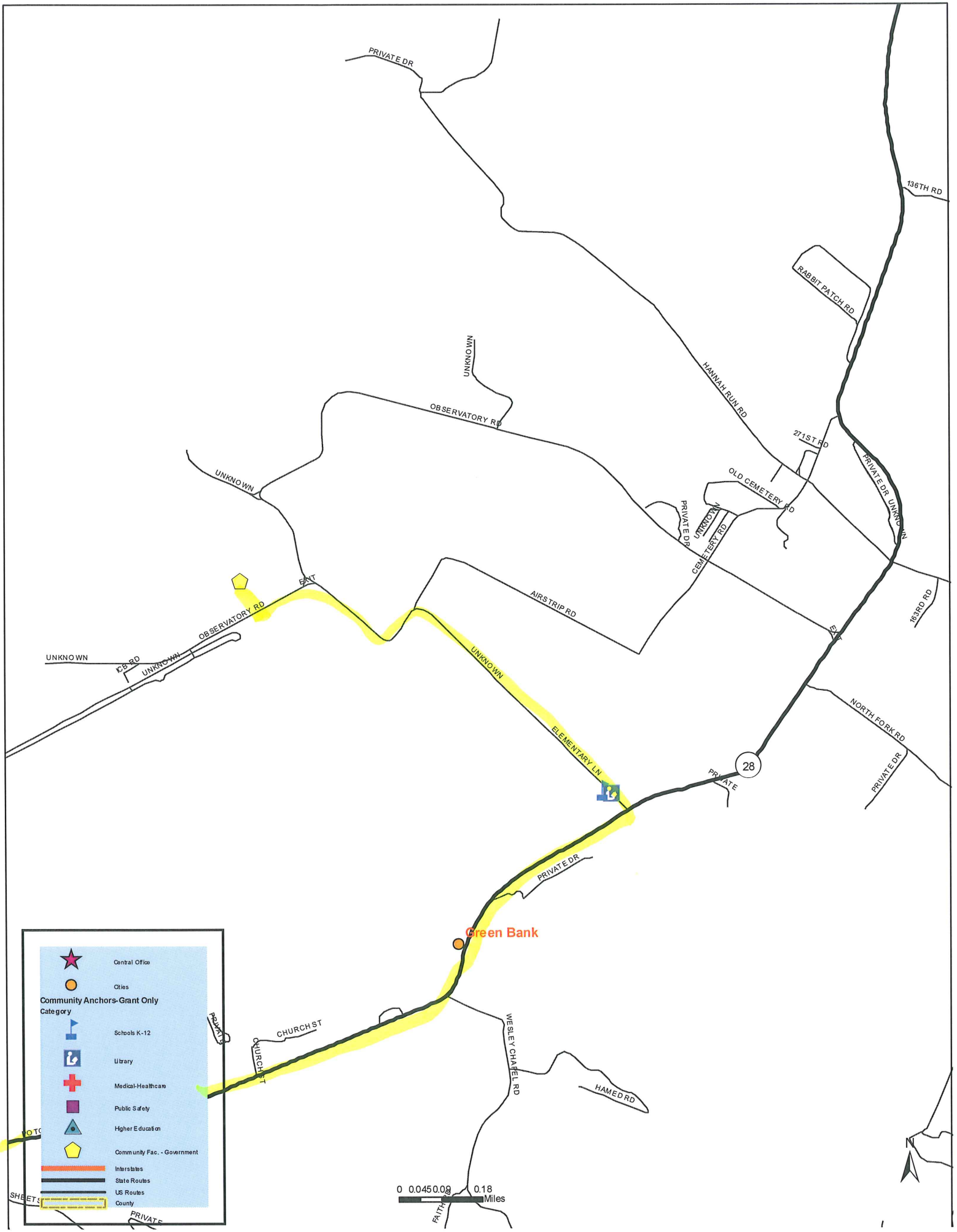

Hillsboro, WV

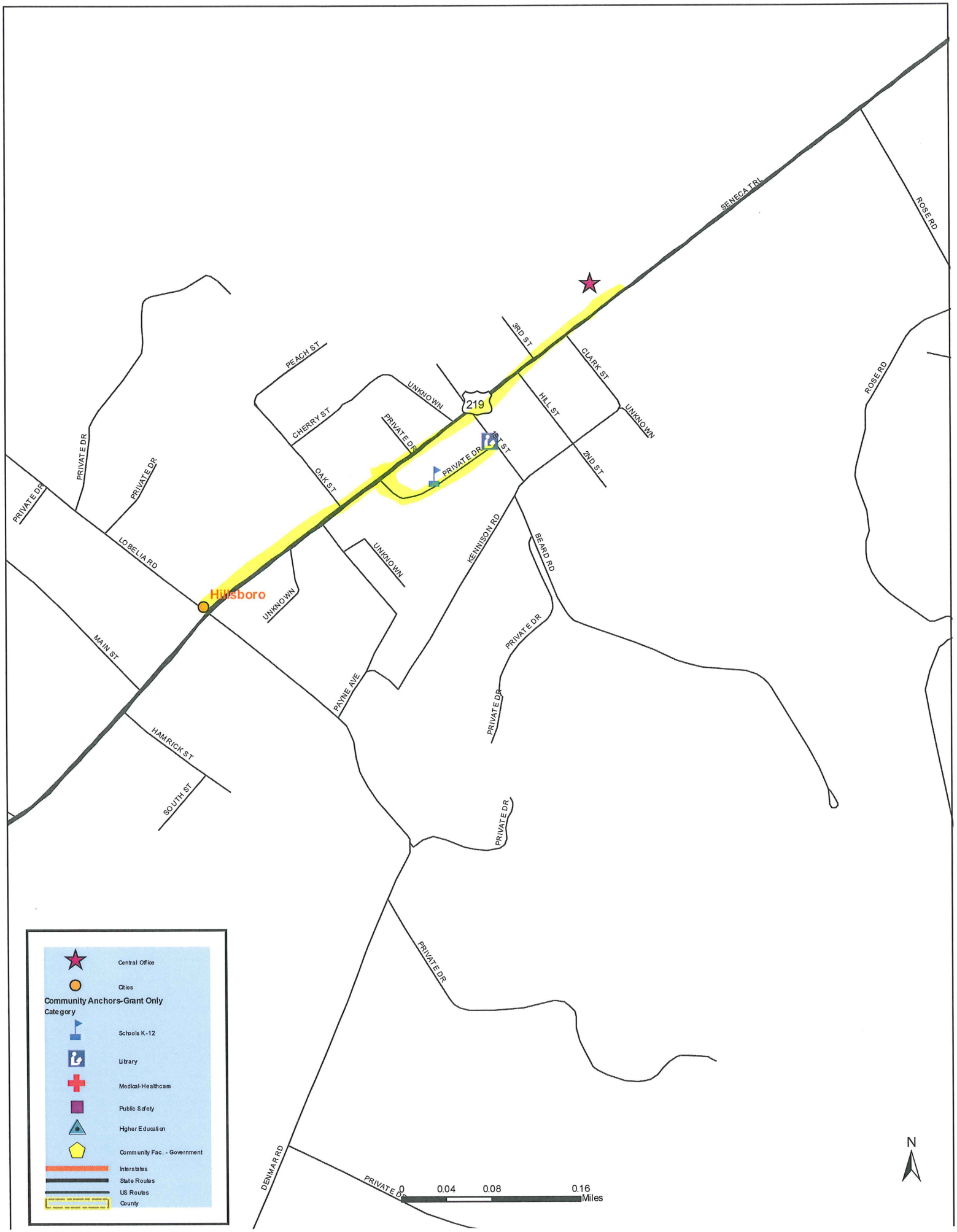

Hillsboro, WV

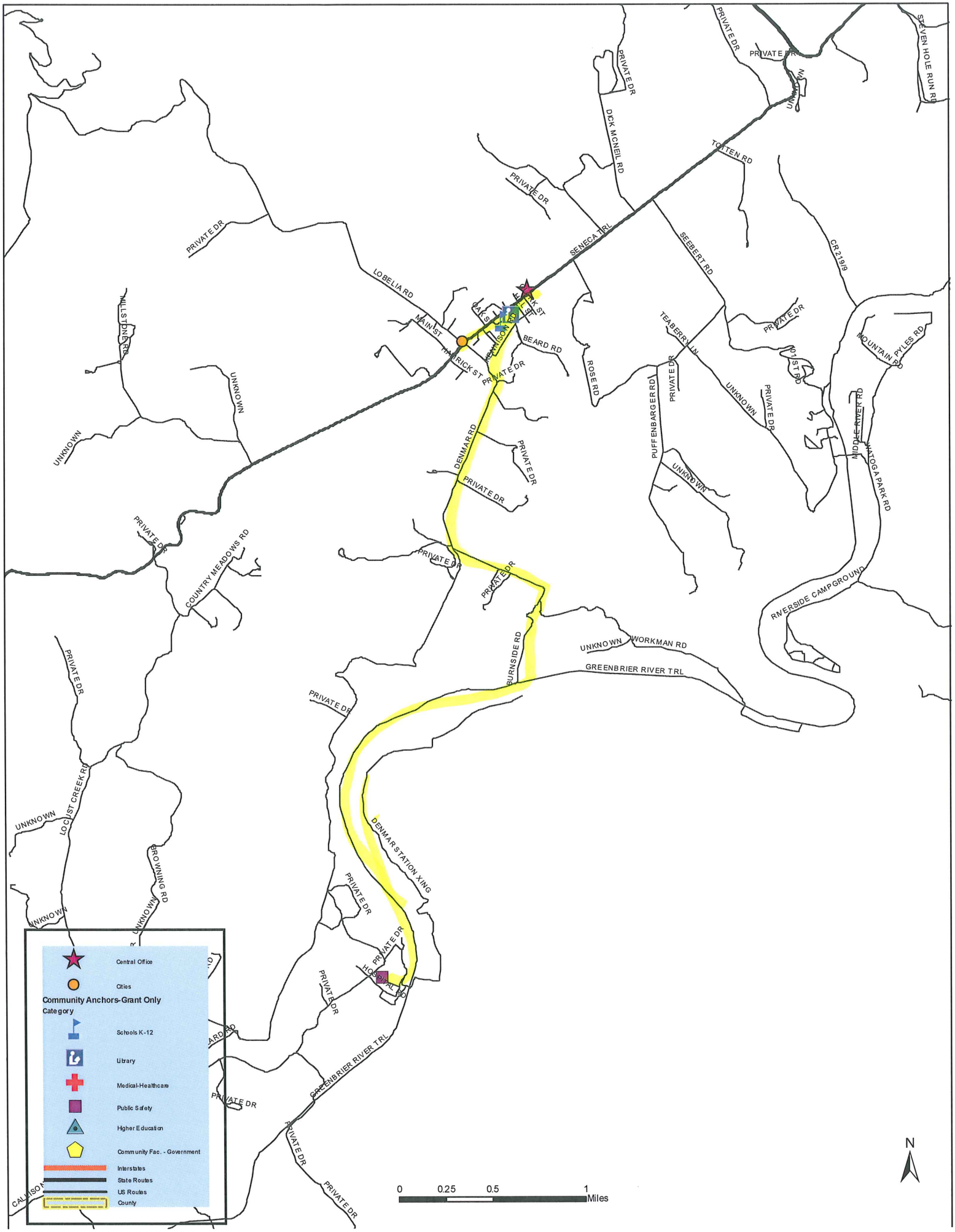
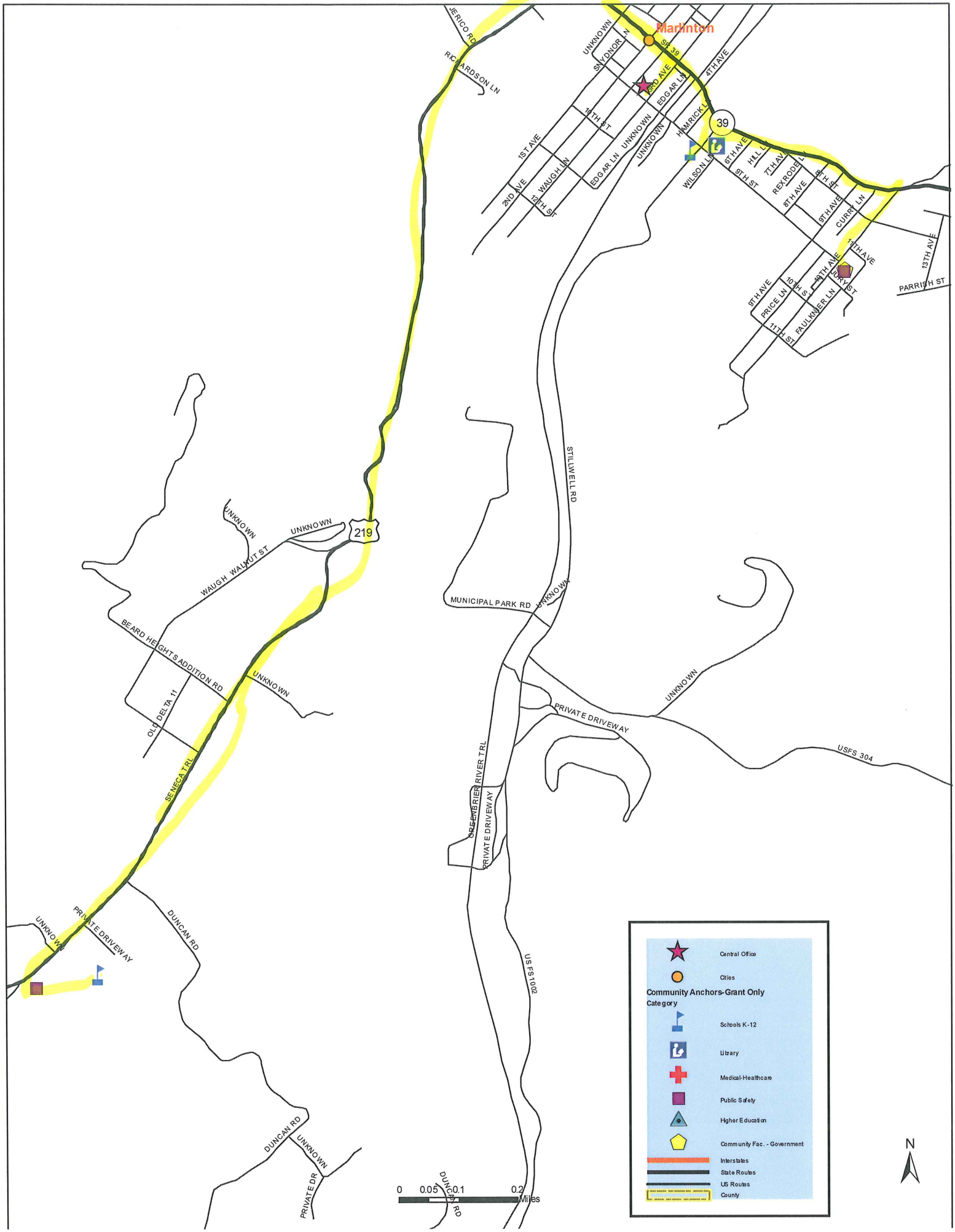
Marlinton, WV