Ohio County, WV

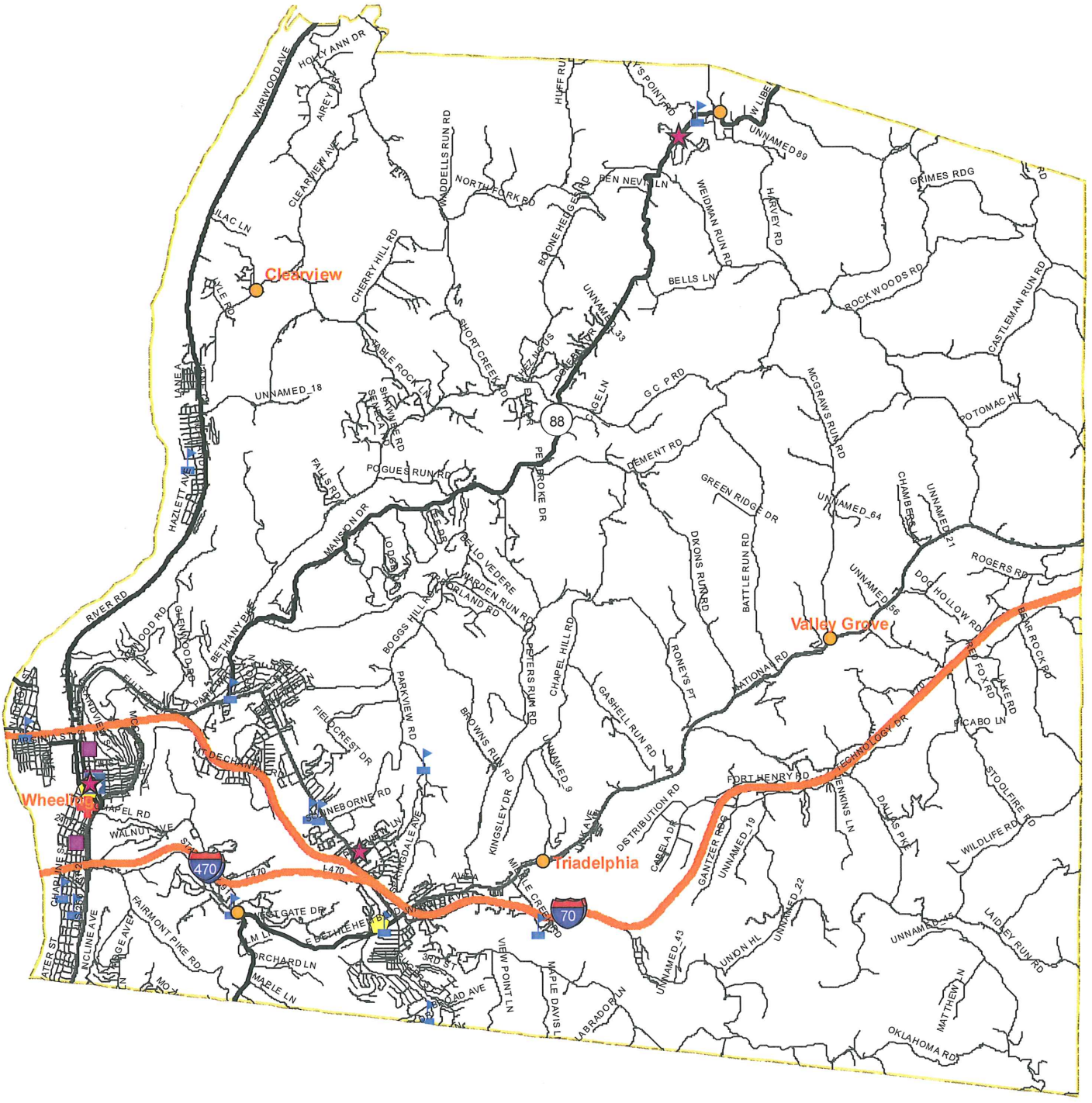

West Liberty, WV

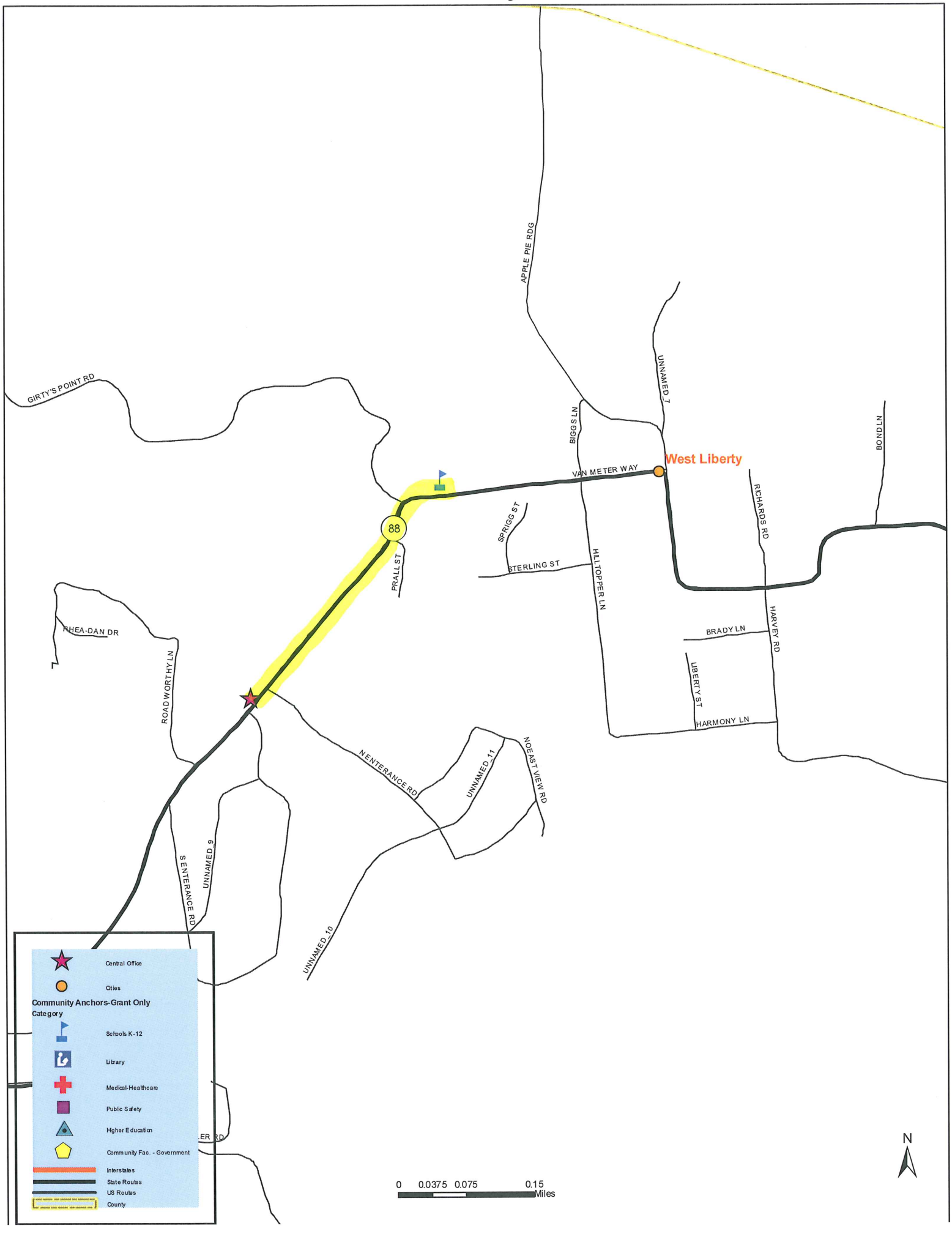

Wheeling, WV

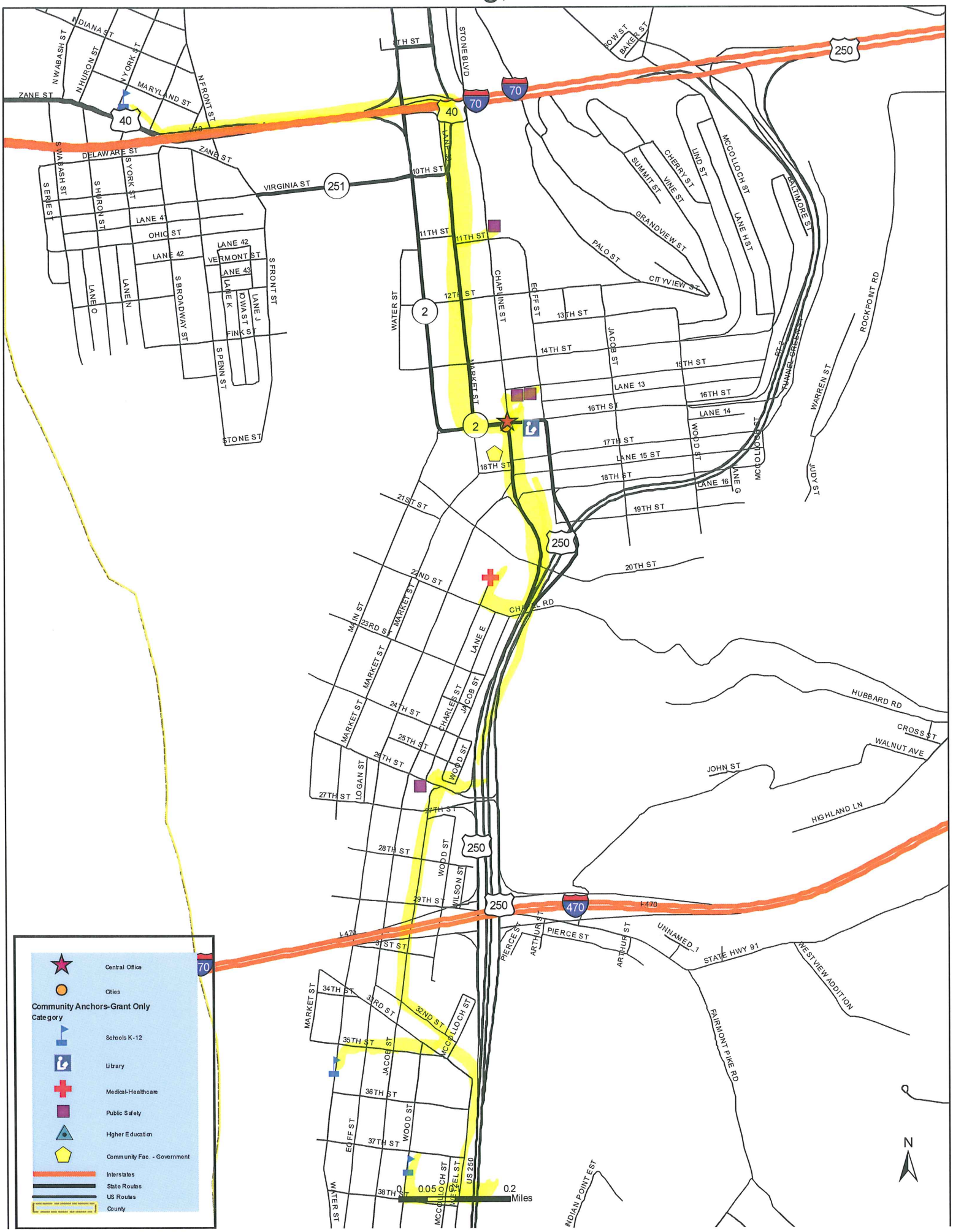

Central Office
Cities
Community Anchors-Grant Only
Category
Schools K-12
Library
Medical-Healthcare
Public Safety
Higher Education
Community Fac. - Government
Interstates
State Routes
US Routes
County
0 0.05 0.1 0.2 Miles
N
ZANE ST
DELAWARE ST
VIRGINIA ST
10TH ST
11TH ST
12TH ST
13TH ST
14TH ST
15TH ST
16TH ST
17TH ST
18TH ST
19TH ST
20TH ST
21ST ST
22ND ST
23RD ST
24TH ST
25TH ST
26TH ST
27TH ST
28TH ST
29TH ST
31ST ST
32ND ST
33RD ST
34TH ST
35TH ST
36TH ST
37TH ST
38TH ST
STONE BLVD
MARKET ST
CHAPLINE ST
EOFF ST
JACOB ST
WOOD ST
WILSON ST
LOGAN ST
CHARLES ST
MAIN ST
LANE E
LANE 13
LANE 14
LANE 15 ST
LANE 16
LANE 41
LANE 42
LANE 43
VERMONT ST
FINK ST
STONE ST
S BROADWAY ST
S PENN ST
S FRONT ST
S HURON ST
S YORK ST
S WABASH ST
S ERIE ST
N WABASH ST
N HURON ST
N YORK ST
N FRONT ST
MARYLAND ST
WATER ST
CITYVIEW ST
PALO ST
GRANDVIEW ST
SUMMIT ST
CHERRY ST
VINE ST
LIND ST
MCCOLLOCH ST
LANE H ST
BALTIMORE ST
BOW ST
BAKER ST
ROCKPOINT RD
WARREN ST
JUDY ST
TUNNEL CREEK ST
RT 2
CHAPEL RD
HUBBARD RD
CROSS ST
WALNUT AVE
JOHN ST
HIGHLAND LN
I-470
PIERCE ST
ARTHUR ST
UNNAMED_1
STATE HWY 91
WESTVIEW ADDITION
FAIRMONT PIKE RD
INDIAN POINT EST
US 250
MCCOLLOCH ST
MERZEL ST

Woodsdale, WV

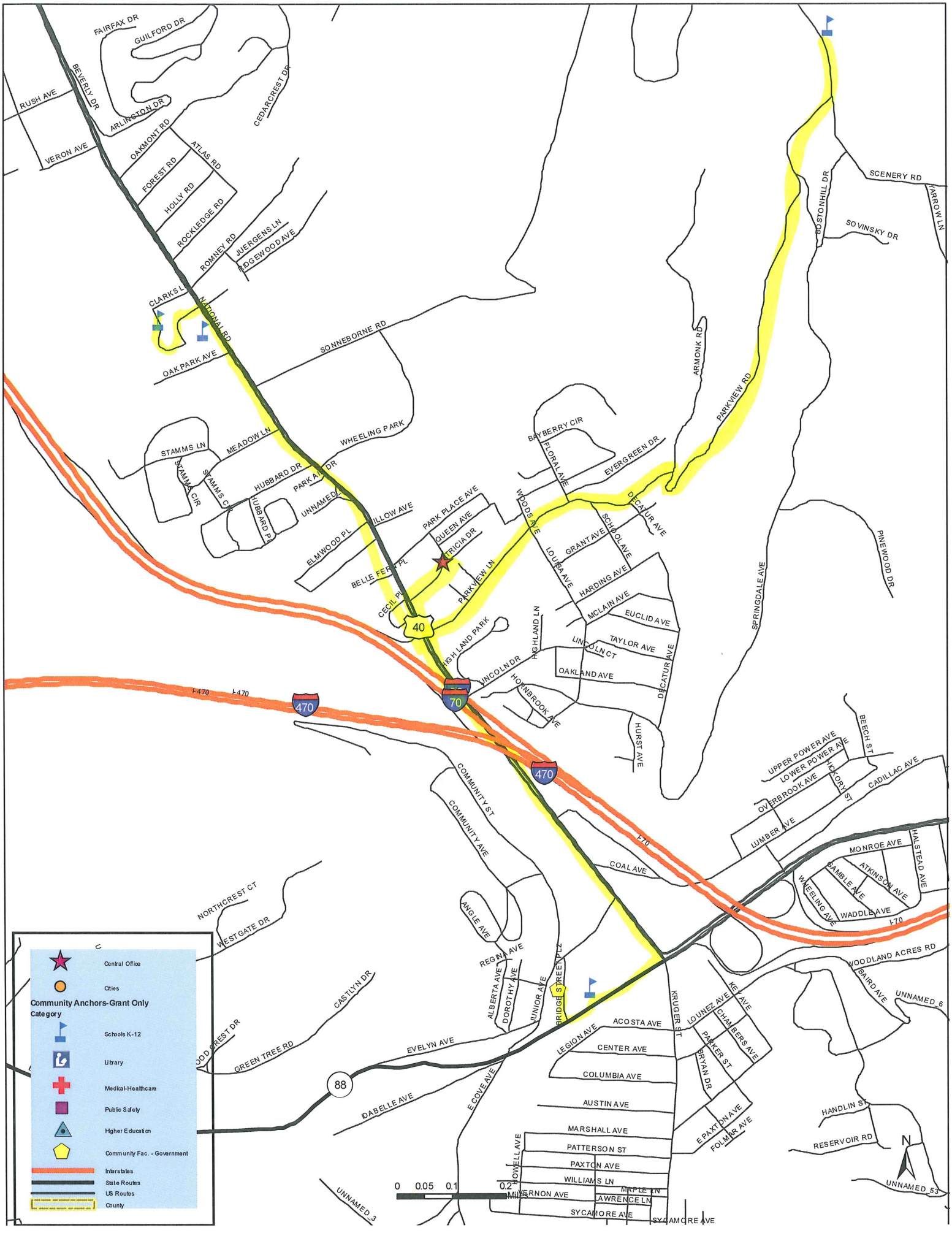
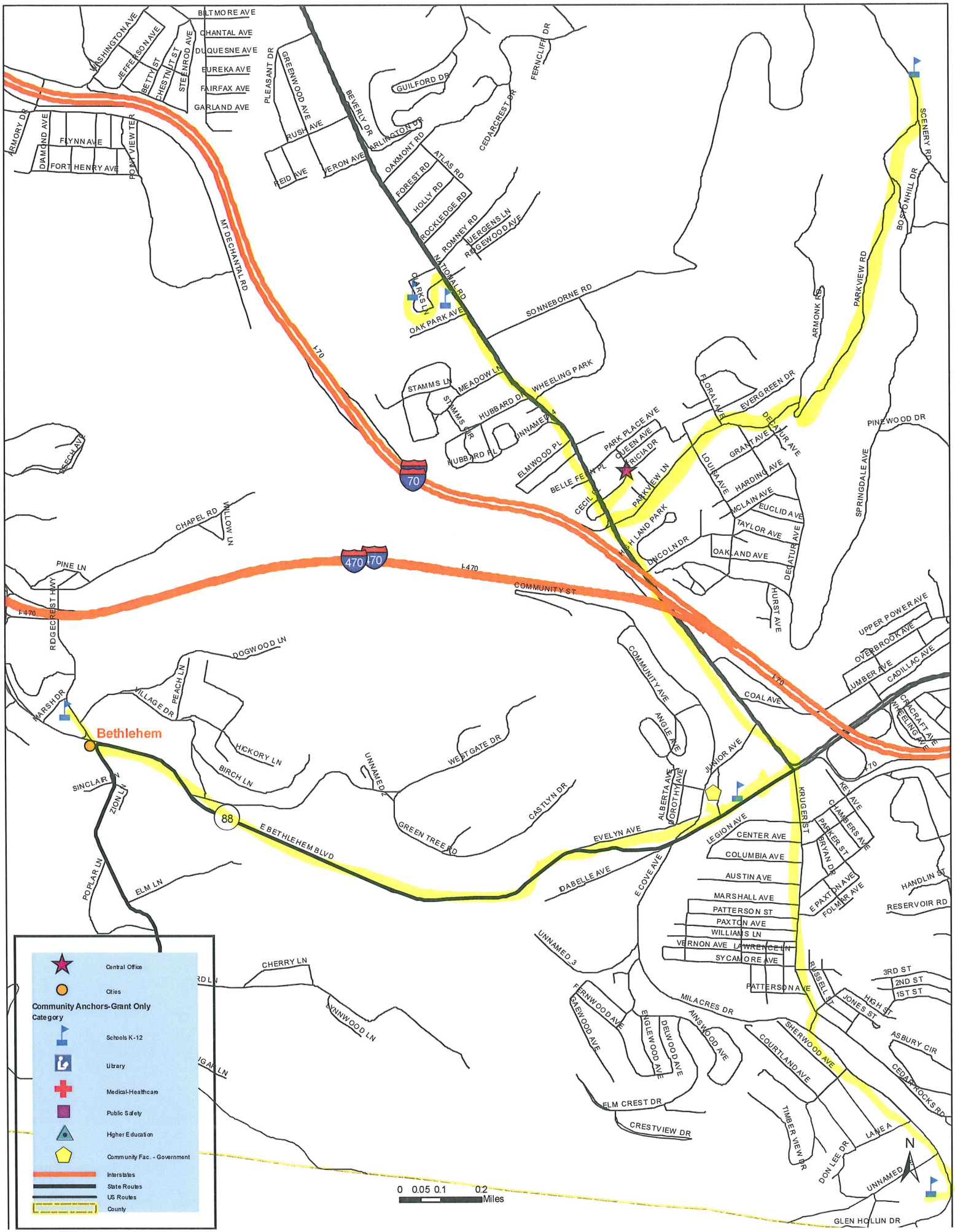
Woodsdale, WV