McDowell County, WV

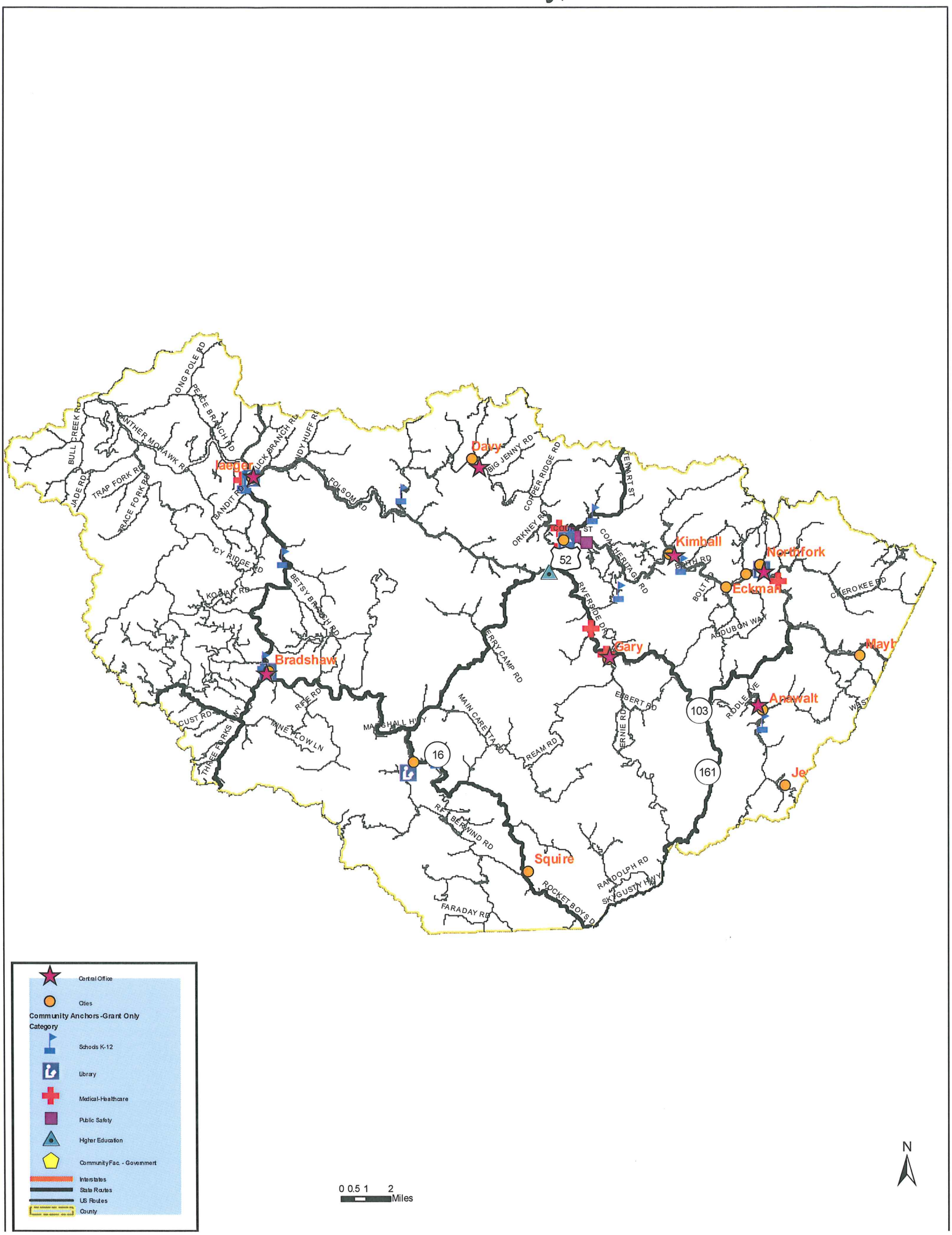

Anawalt, WV

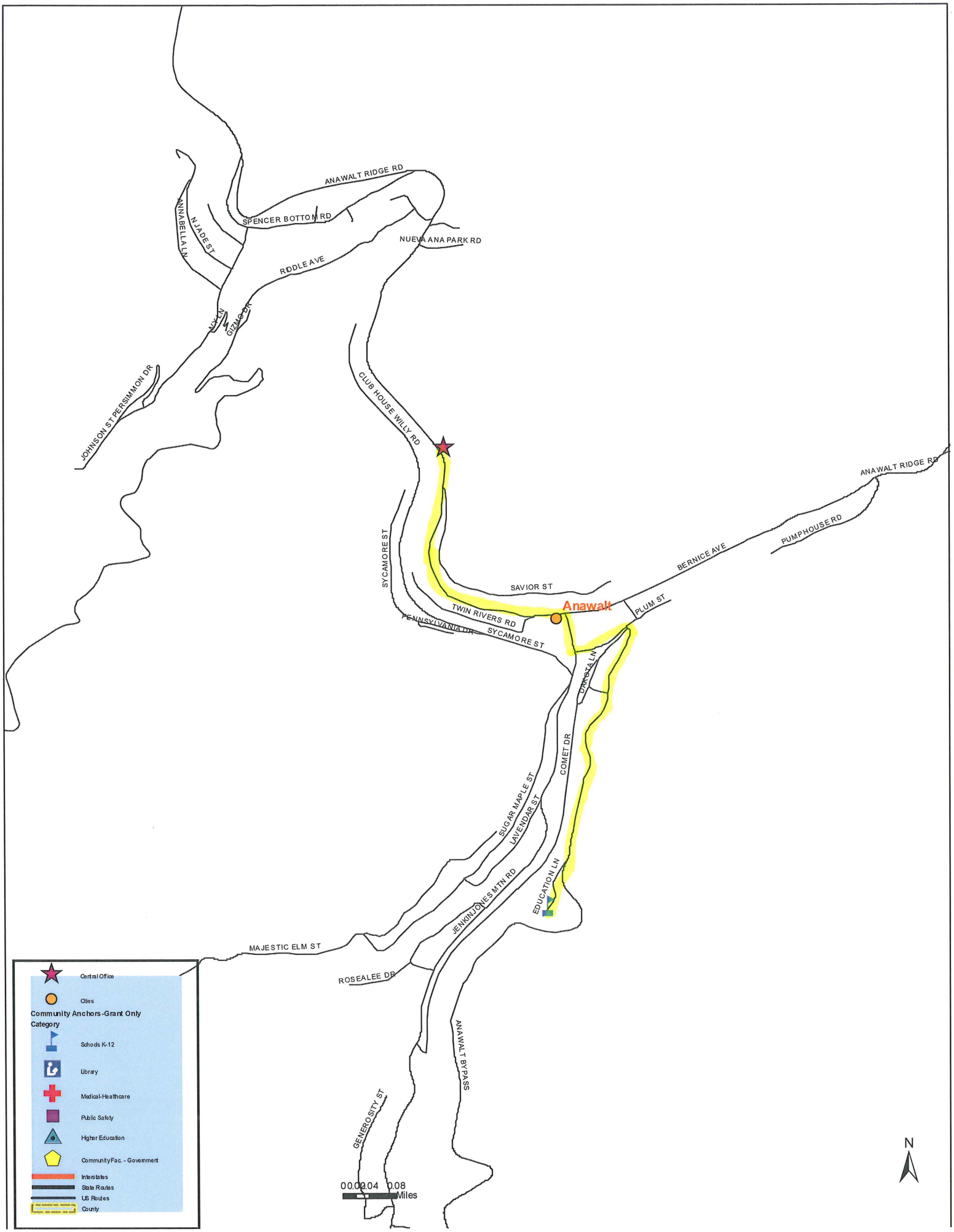

ANAWALT RIDGE RD
SPENCER BOTTOM RD
NUEVA ANA PARK RD
ANNABELLA LN
N JADE ST
RIDDLE AVE
N X LN
GIZMO DR
JOHNSON ST PERSIMMON DR
CLUB HOUSE WILLY RD
SYCAMORE ST
SAVIOR ST
TWIN RIVERS RD
PENNSYLVANIA DR
SYCAMORE ST
Anawalt
PLUM ST
BERNICE AVE
PUMPHOUSE RD
ANAWALT RIDGE RD
DAKOTA LN
COMET DR
SUGAR MAPLE ST
LAVENDAR ST
JENKINJONES MTN RD
EDUCATION LN
MAJESTIC ELM ST
ROSEALEE DR
ANAWALT BYPASS
GENEROSITY ST
0 0.02 0.04 0.08
Miles
N
Central Office
Cities
Community Anchors-Grant Only
Category
Schools K-12
Library
Medical-Healthcare
Public Safety
Higher Education
Community Fac. - Government
Interstates
State Routes
US Routes
County

Bradshaw, WV

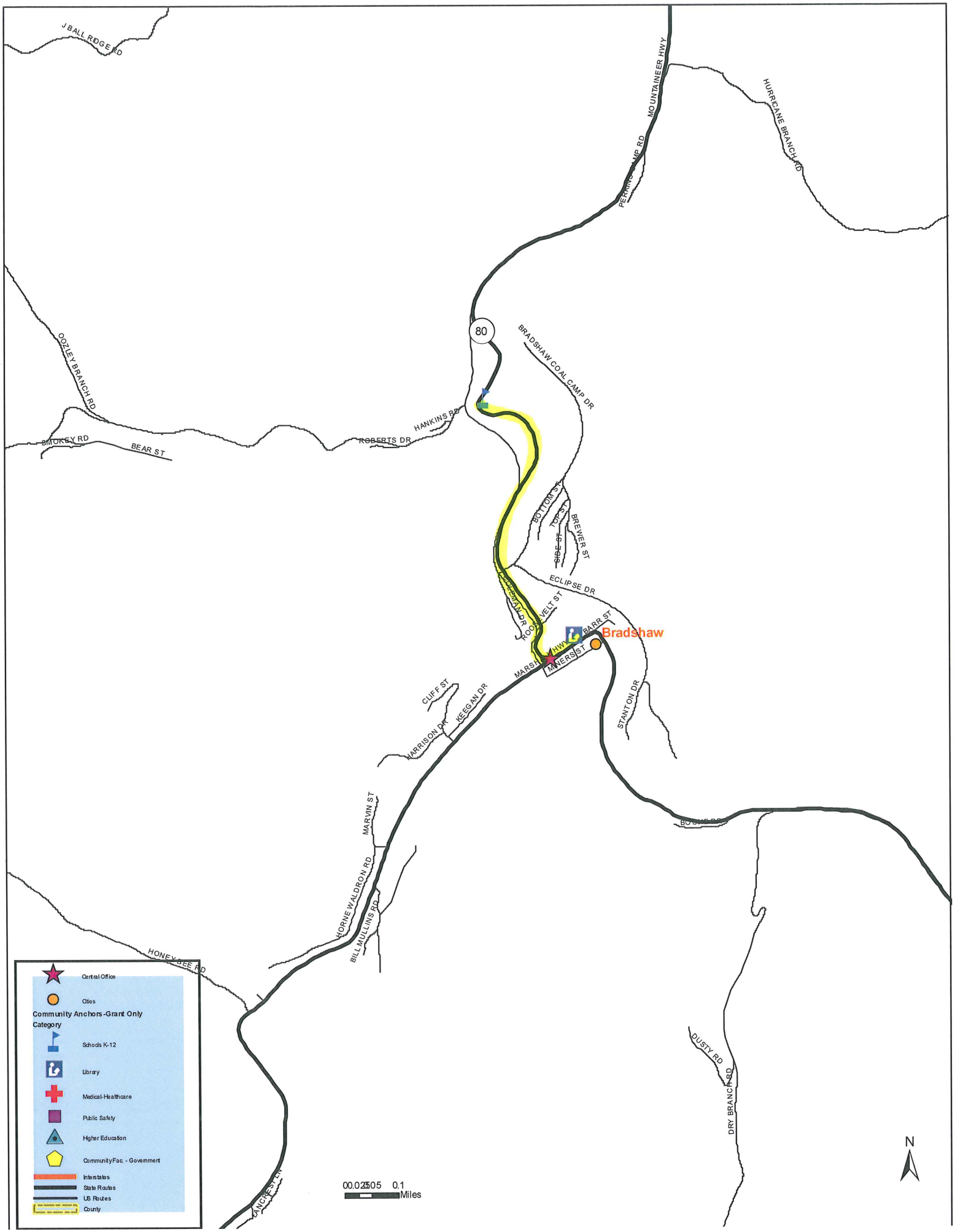
J BALL RIDGE RD
MOUNTAINEER HWY
HURRICANE BRANCH RD
PERKINS CAMP RD
80
BRADSHAW COAL CAMP DR
OOZLEY BRANCH RD
HANKINS RD
SMOKEY RD
BEAR ST
ROBERTS DR
BOTTOM ST
TOP ST
SIDE ST
BREWER ST
ECLIPSE DR
ROOSEVELT ST
BARR ST
Bradshaw
MARSH HWY
MINERS ST
CLIFF ST
KEEGAN DR
HARRISON DR
STANTON DR
MARVIN ST
HORNE WALDRON RD
BILL MULLINS RD
HONEYBEE RD
DUSTY RD
DRY BRANCH RD
LANCE ST
N
0 0.025 0.05 0.1
Miles
Central Office
Cities
Community Anchors-Grant Only Category
Schools K-12
Library
Medical-Healthcare
Public Safety
Higher Education
Community Fac. - Government
Interstates
State Routes
US Routes
County

Gary, WV

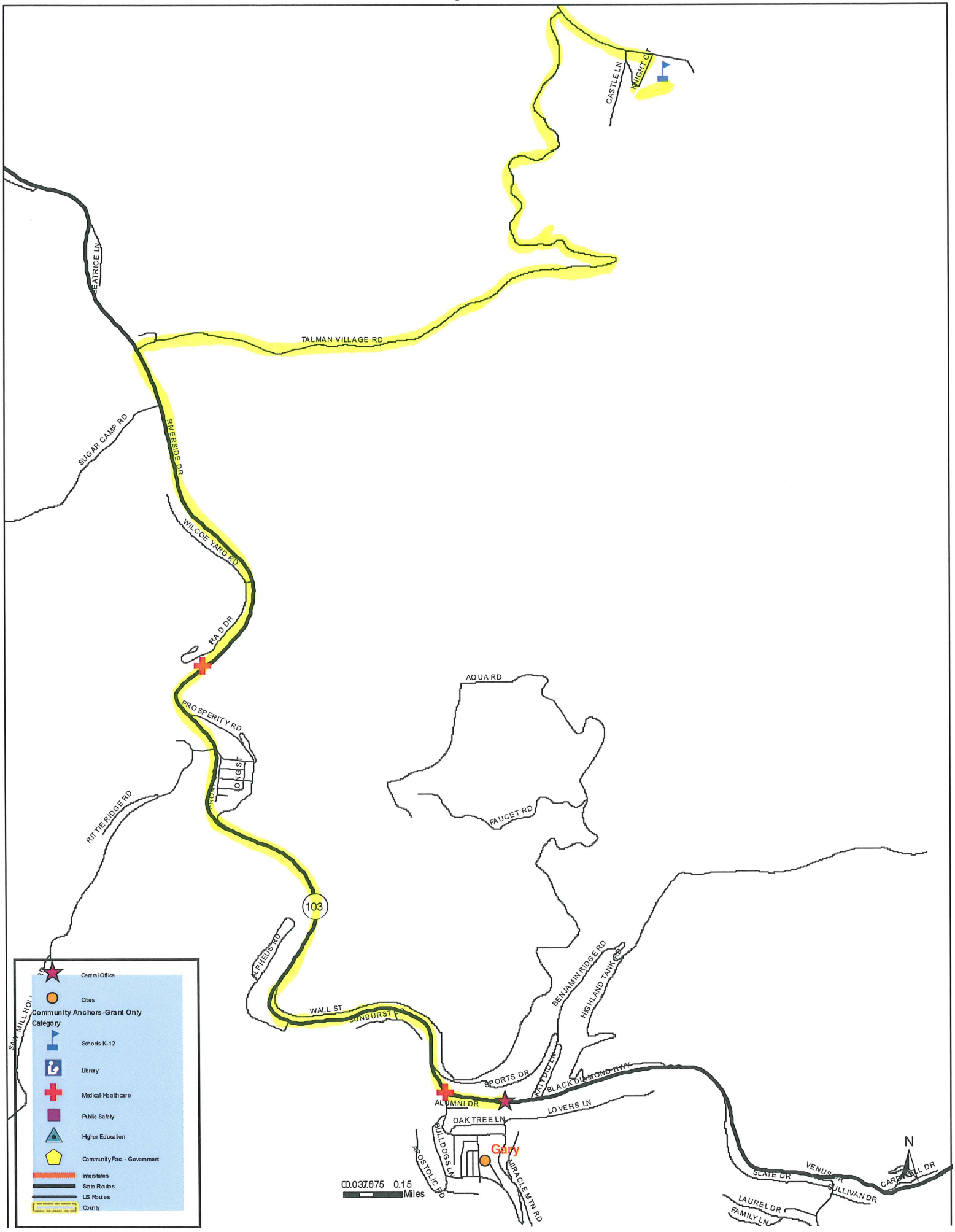
CASTLE LN
KNIGHT CT
BEATRICE LN
TALMAN VILLAGE RD
SUGAR CAMP RD
RIVERSIDE DR
WILCOE YARD RD
RAD DR
PROSPERITY RD
LONG ST
RITTIE RIDGE RD
AQUA RD
FAUCET RD
103
ALPHEUS RD
WALL ST
SUNBURST DR
BENJAMIN RIDGE RD
HIGHLAND TANK RD
SPORTS DR
BLACK DIAMOND HWY
LOVERS LN
ALUMNI DR
OAK TREE LN
BULLDOGS LN
APOSTOLIC RD
Gary
MIRACLE MTN RD
SLATE DR
VENUS DR
SULLIVAN DR
CARDINAL DR
LAUREL DR
FAMILY LN
N
0 0.037 0.075 0.15
Miles
Central Office
Cities
Community Anchors-Grant Only
Category
Schools K-12
Library
Medical-Healthcare
Public Safety
Higher Education
Community Fac. - Government
Interstates
State Routes
US Routes
County

Iaeger, WV

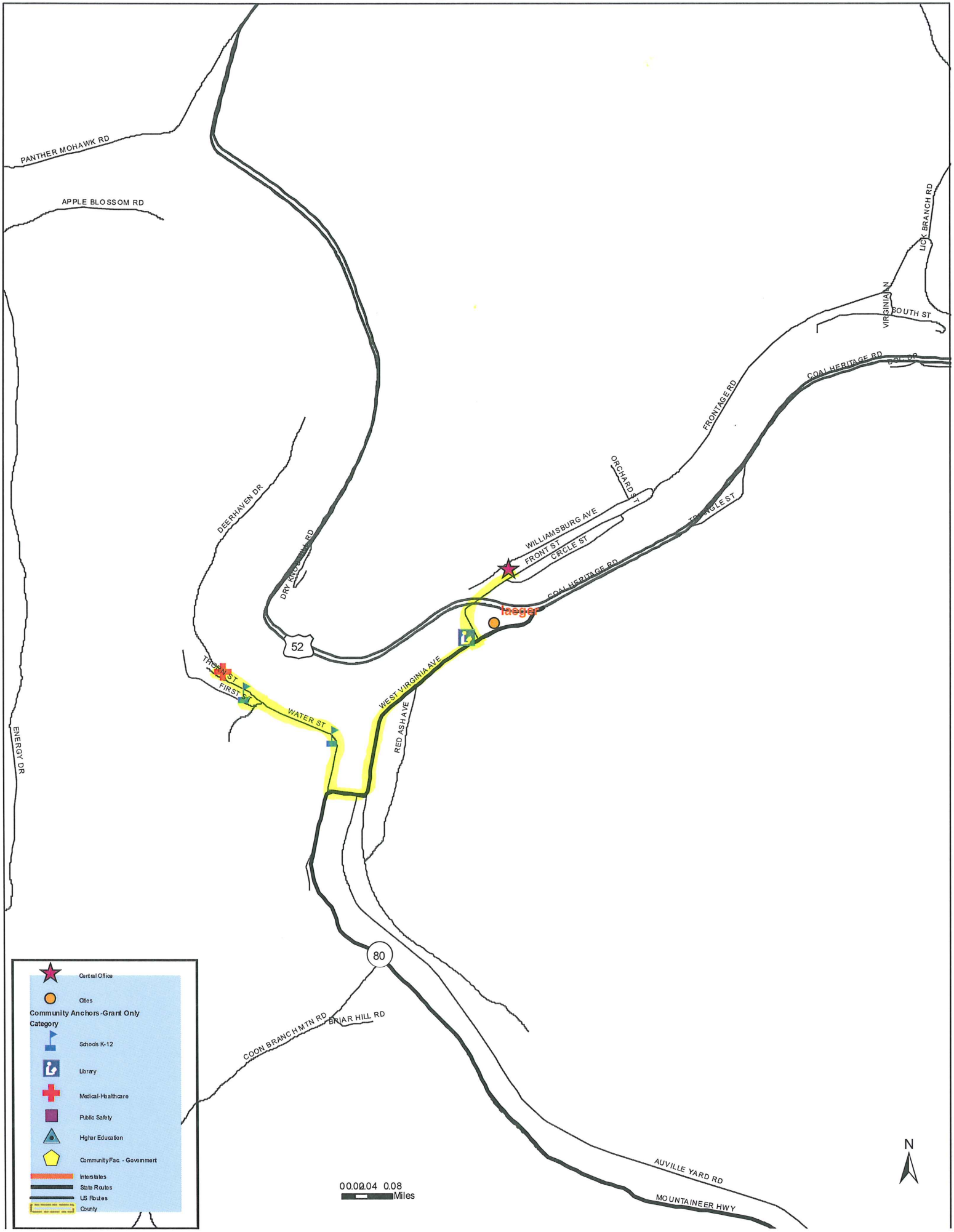

PANTHER MOHAWK RD
APPLE BLOSSOM RD
LICK BRANCH RD
VIRGINIA LN
SOUTH ST
COAL HERITAGE RD
FRONTAGE RD
ORCHARD ST
TRIANGLE ST
WILLIAMSBURG AVE
FRONT ST
CIRCLE ST
COAL HERITAGE RD
DEERHAVEN DR
DRY KNOB HILL RD
Iaeger
52
THORN ST
FIRST ST
WATER ST
WEST VIRGINIA AVE
RED ASH AVE
ENERGY DR
80
COON BRANCH MTN RD
BRIAR HILL RD
AUVILLE YARD RD
MOUNTAINEER HWY
N
0 0.02 0.04 0.08
Miles
Central Office
Cities
Community Anchors-Grant Only
Category
Schools K-12
Library
Medical-Healthcare
Public Safety
Higher Education
Community Fac. - Government
Interstates
State Routes
US Routes
County

Kimball, WV

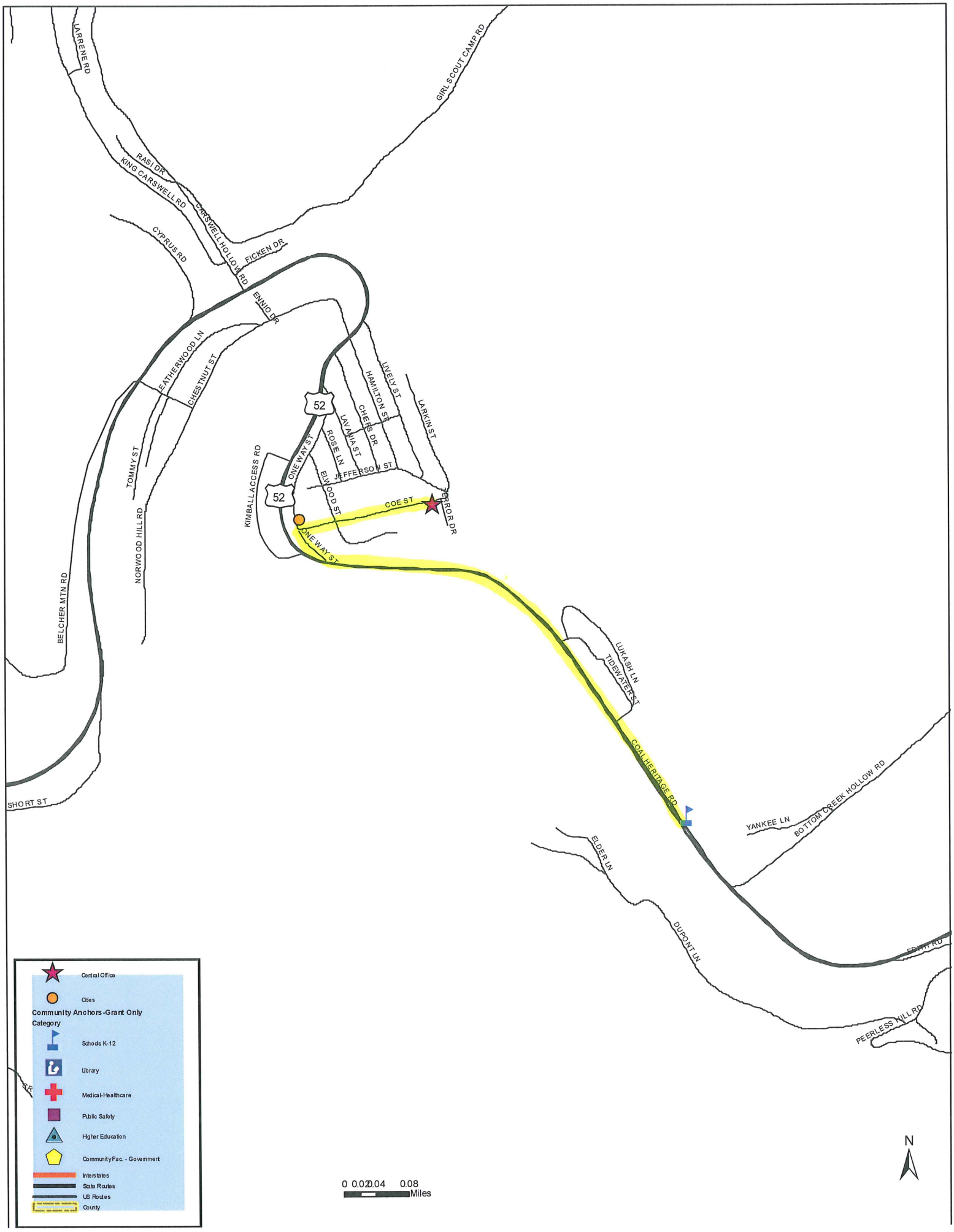
LARRENE RD
GIRL SCOUT CAMP RD
RASI DR
KING CARSWELL RD
CARSWELL HOLLOW RD
FICKEN DR
CYPRUS RD
ENNIO DR
FEATHERWOOD LN
CHESTNUT ST
LIVELY ST
HAMILTON ST
CHERIS DR
LAVANIA ST
LARKIN ST
52
ROSE LN
ONE WAY ST
JEFFERSON ST
ELMWOOD ST
KIMBALL ACCESS RD
TOMMY ST
COE ST
TERROR DR
NORWOOD HILL RD
BELCHER MTN RD
LUKASH LN
TIDEWATER ST
COAL HERITAGE RD
SHORT ST
YANKEE LN
BOTTOM CREEK HOLLOW RD
ELDER LN
DUPONT LN
PEERLESS HILL RD
Central Office
Cities
Community Anchors-Grant Only
Category
Schools K-12
Library
Medical-Healthcare
Public Safety
Higher Education
Community Fac. - Government
Interstates
State Routes
US Routes
County
0 0.02 0.04 0.08
Miles
N

Northfork, WV

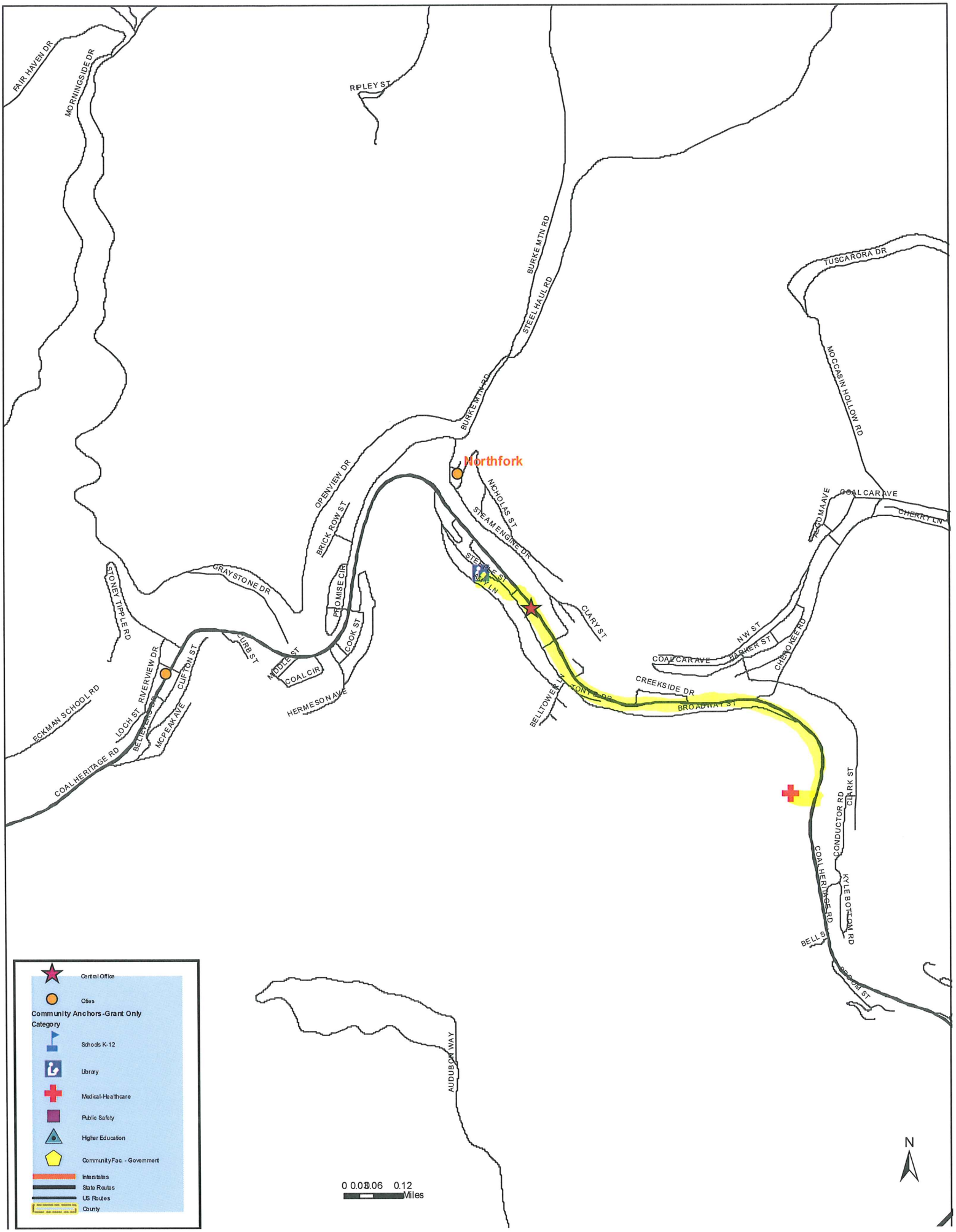

War, WV

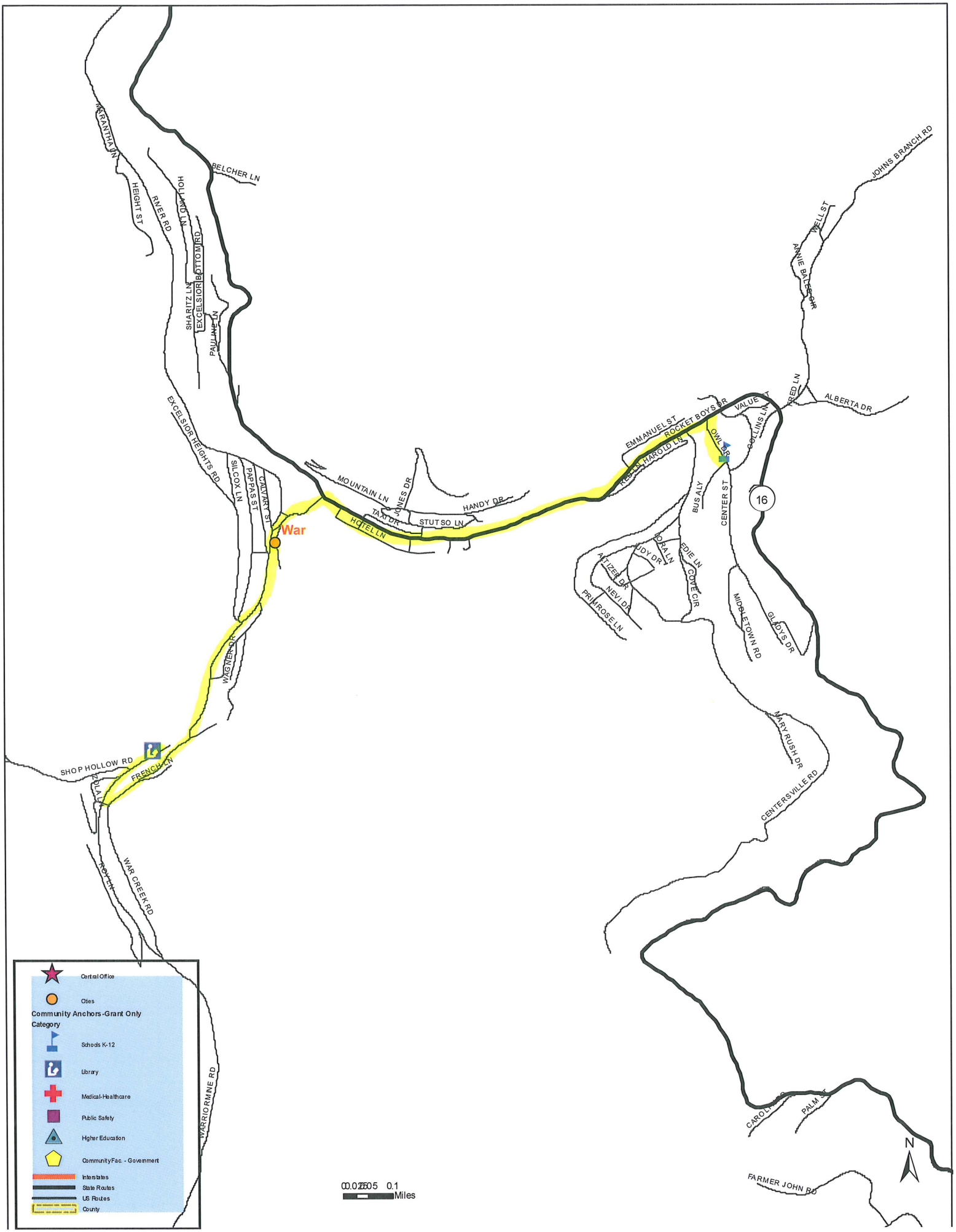

MARANTHA LN
HEIGHT ST
RIVER RD
HOLLAND LN
BELCHER LN
SHARITZ LN
EXCELSIOR BOTTOM RD
PAULINE LN
EXCELSIOR HEIGHTS RD
SILCOX LN
PAPPAS ST
CALVARY ST
War
MOUNTAIN LN
JONES DR
TAXI DR
STUTSO LN
HANDY DR
HOTEL LN
EMMANUEL ST
ROCKET BOYS DR
HAROLD LN
OWL DR
VALUE ST
COLLINS LN
FRED LN
ALBERTA DR
JOHNS BRANCH RD
WELL ST
ANNIE BALES CIR
BUS ALY
CENTER ST
16
LORA LN
EDIE LN
JUDY DR
ALTIZER DR
NEVI DR
PRIMROSE LN
COVE CIR
MIDDLETOWN RD
GLADYS DR
MARY RUSH DR
CENTERSVILLE RD
WAGNER DR
SHOP HOLLOW RD
FRENCH LN
ROY LN
WAR CREEK RD
WARRIORMINE RD
PALM ST
FARMER JOHN RD
N
Central Office
Cities
Community Anchors-Grant Only
Category
Schools K-12
Library
Medical-Healthcare
Public Safety
Higher Education
Community Fac. - Government
Interstates
State Routes
US Routes
County
0 0.025 0.05 0.1
Miles

Welch, WV

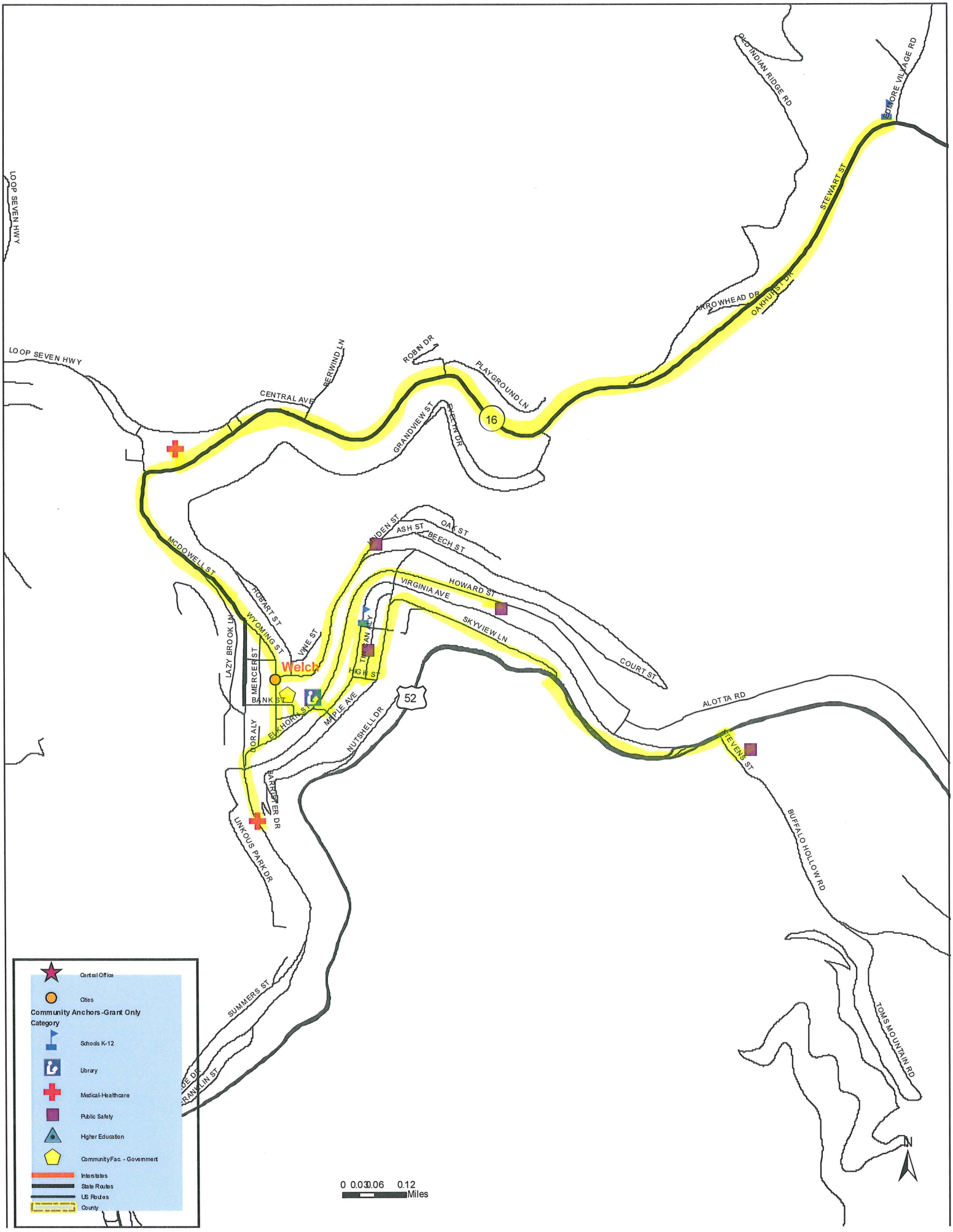
LOOP SEVEN HWY
LOOP SEVEN HWY
CENTRAL AVE
BERWIND LN
ROBIN DR
PLAYGROUND LN
GRANDVIEW ST
CHERRY DR
16
OLD INDIAN RIDGE RD
EDMORE VILLAGE RD
STEWART ST
ARROWHEAD DR
OAKHURST DR
MCDOWELL ST
HOBART ST
WYOMING ST
VINE ST
LAZY BROOK LN
MERCER ST
Welch
BANK ST
ELKHORN ST
MAPLE AVE
NUTSHELL DR
DOR ALY
BARRISTER DR
LINKOUS PARK DR
LINDEN ST
ASH ST
OAK ST
BEECH ST
VIRGINIA AVE
HOWARD ST
SKYVIEW LN
COURT ST
HIGH ST
52
ALOTTA RD
STEVENS ST
BUFFALO HOLLOW RD
TOMS MOUNTAIN RD
SUMMERS ST
Central Office
Cities
Community Anchors-Grant Only Category
Schools K-12
Library
Medical-Healthcare
Public Safety
Higher Education
CommunityFac. - Government
Interstates
State Routes
US Routes
County
0 0.03 0.06 0.12
Miles
N