Logan County, WV

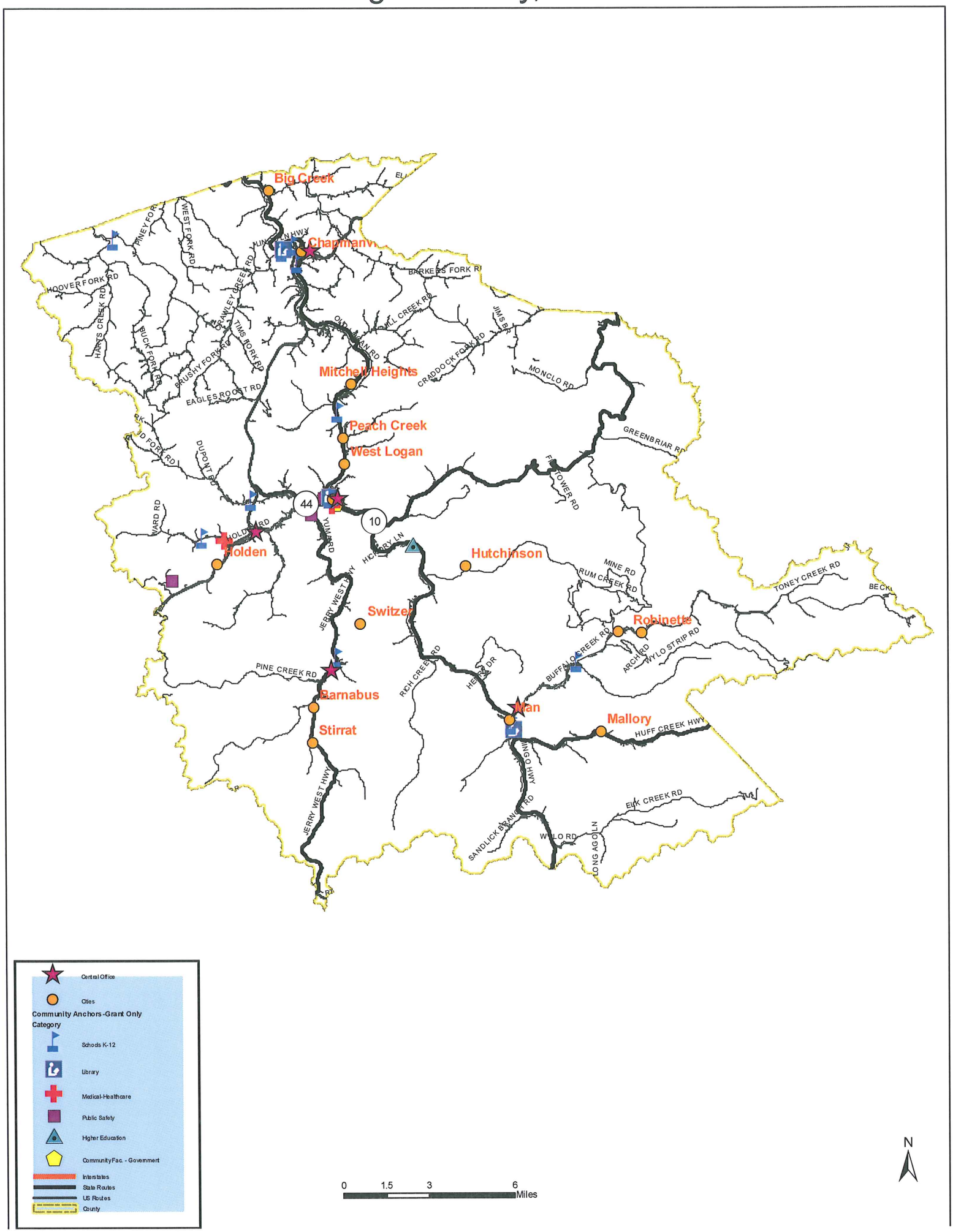

Logan County, WV

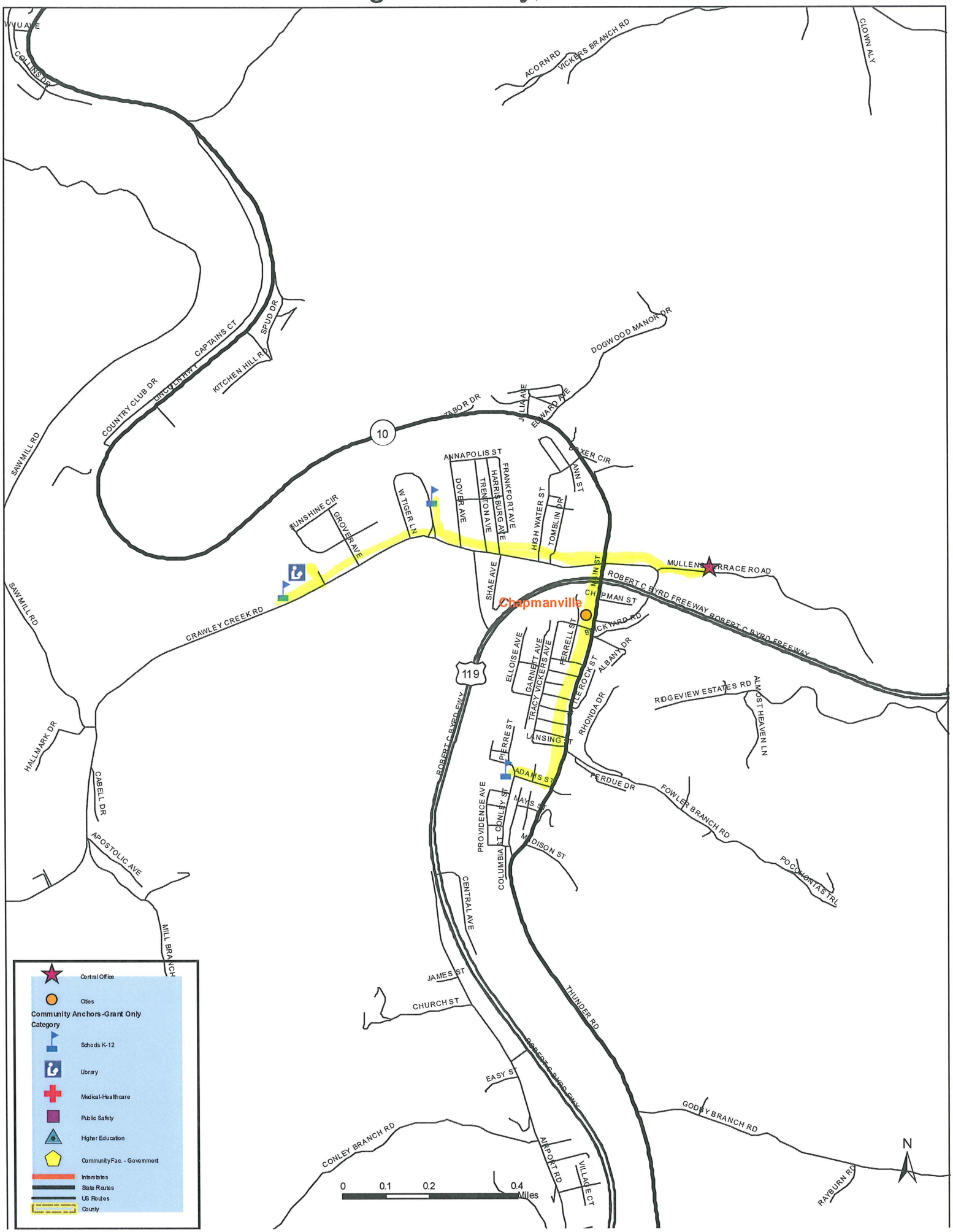

Logan, WV

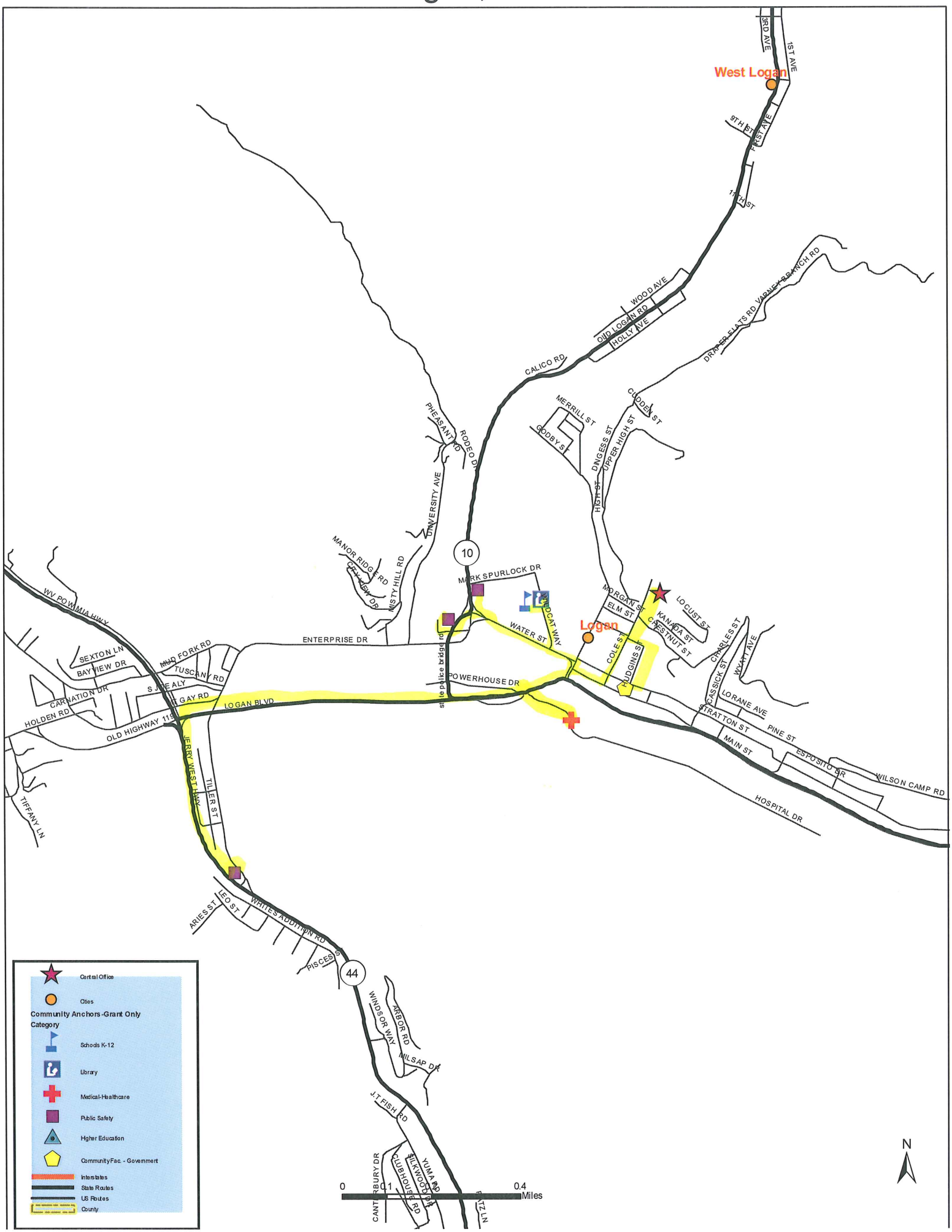

West Logan
Logan
3RD AVE
1ST AVE
9TH ST
FIRST AVE
11TH ST
WOOD AVE
OLD LOGAN RD
HOLLY AVE
CALICO RD
DRAPER FLATS RD
VARNEY BRANCH RD
MERRILL ST
GODBY ST
CUDDEN ST
DINGESS ST
UPPER HIGH ST
HIGH ST
PHEASANT RD
RODEO DR
UNIVERSITY AVE
MANOR RIDGE RD
CITY VIEW DR
MISTY HILL RD
10
MARK SPURLOCK DR
MEDCAT WAY
WATER ST
MORGAN ST
ELM ST
LOCUST ST
KANADA ST
CHESTNUT ST
COLE ST
HUDGINS ST
CHARLES ST
WYATT AVE
CASSICK ST
LORANE AVE
STRATTON ST
PINE ST
MAIN ST
ESPOSITO DR
WILSON CAMP RD
HOSPITAL DR
ENTERPRISE DR
POWERHOUSE DR
state police bridge rd
WV POWMIA HWY
SEXTON LN
BAYVIEW DR
MUD FORK RD
TUSCANY RD
S JOE ALY
CARNATION DR
HOLDEN RD
OLD HIGHWAY 119
LOGAN BLVD
JERRY WEST HWY
TILLER ST
TIFFANY LN
ARIES ST
LEO ST
WHITES ADDITION RD
PISCES ST
44
WINDSOR WAY
ARBOR RD
MILSAP DR
J.T. FISH RD
CANTERBURY DR
CLUBHOUSE RD
SILKWOOD DR
YUMA RD
FITZ LN
Central Office
Cities
Community Anchors-Grant Only Category
Schools K-12
Library
Medical-Healthcare
Public Safety
Higher Education
Community Fac. - Government
Interstates
State Routes
US Routes
County
0
0.1
0.4
Miles
N

Logan, WV

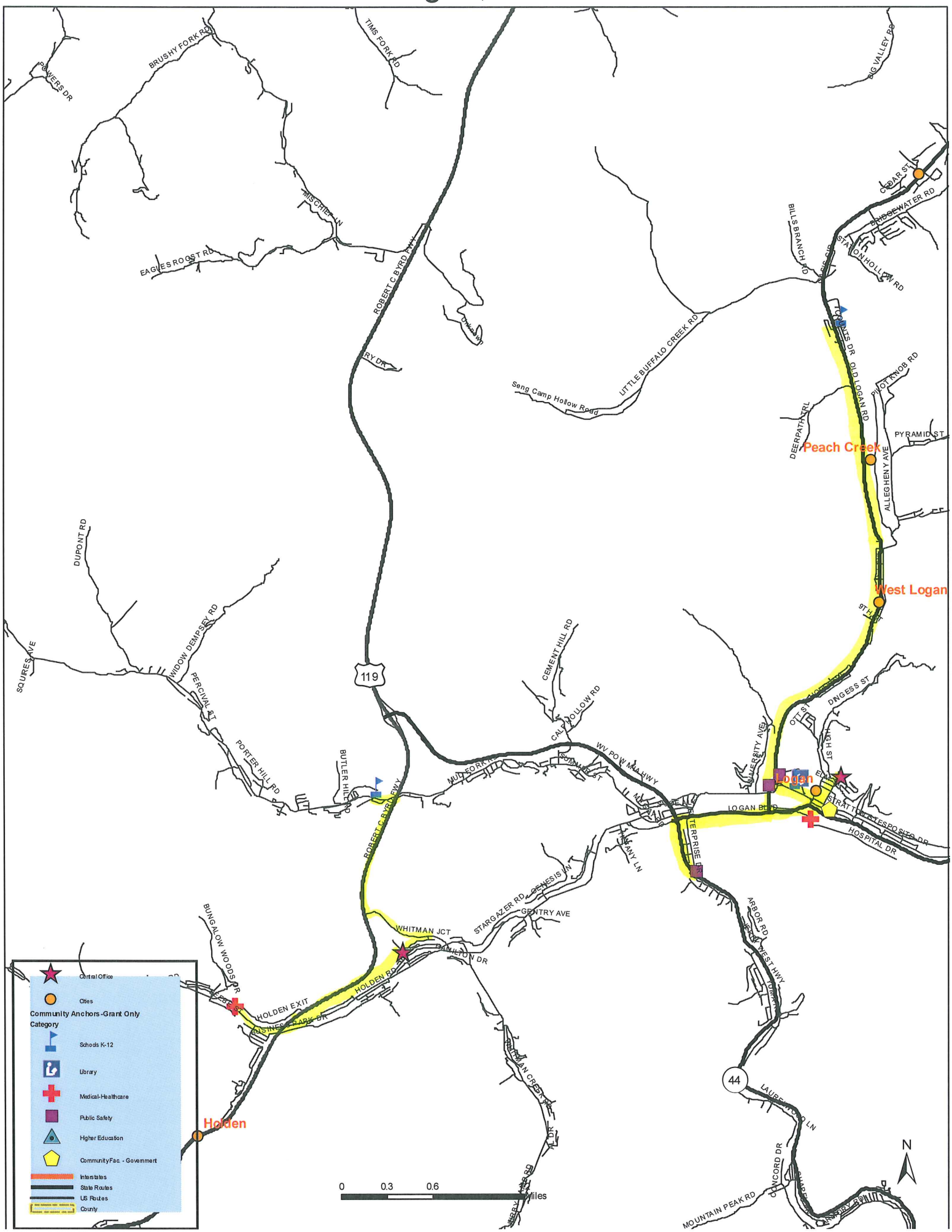

Peach Creek
West Logan
Logan
Holden
Central Office
Cities
Community Anchors-Grant Only
Category
Schools K-12
Library
Medical-Healthcare
Public Safety
Higher Education
Community Fac. - Government
Interstates
State Routes
US Routes
County
0
0.3
0.6
Miles
N
119
44
ROBERT C BYRD FWY
WV POW MIA HWY
LOGAN BLVD
HOLDEN RD
HOLDEN EXIT
WHITMAN JCT
STARGAZER RD
GENTRY AVE
BUNGALOW WOODS DR
BUTLER HILL RD
PORTER HILL RD
PERCIVAL ST
WIDOW DEMPSEY RD
DUPONT RD
SQUIRES AVE
BRUSHY FORK RD
POWERS DR
TIMS FORK RD
MISCHIEF LN
EAGLES ROOST RD
BIG VALLEY RD
CEDAR ST
BRIDGEWATER RD
BILLS BRANCH RD
STATION HOLLOW RD
COUNTS DR
OLD LOGAN RD
PIVOT KNOB RD
PYRAMID ST
DEERPATH TRL
ALLEGHENY AVE
LITTLE BUFFALO CREEK RD
Seng Camp Hollow Road
CEMENT HILL RD
CALF HOLLOW RD
MUD FORK RD
SUMMER ST
DINGESS ST
HIGH ST
STRATTON DESPOSITO DR
HOSPITAL DR
ARBOR RD
WEST HWY
LAUREL WOOD LN
CONCORD DR
MOUNTAIN PEAK RD

Man, WV

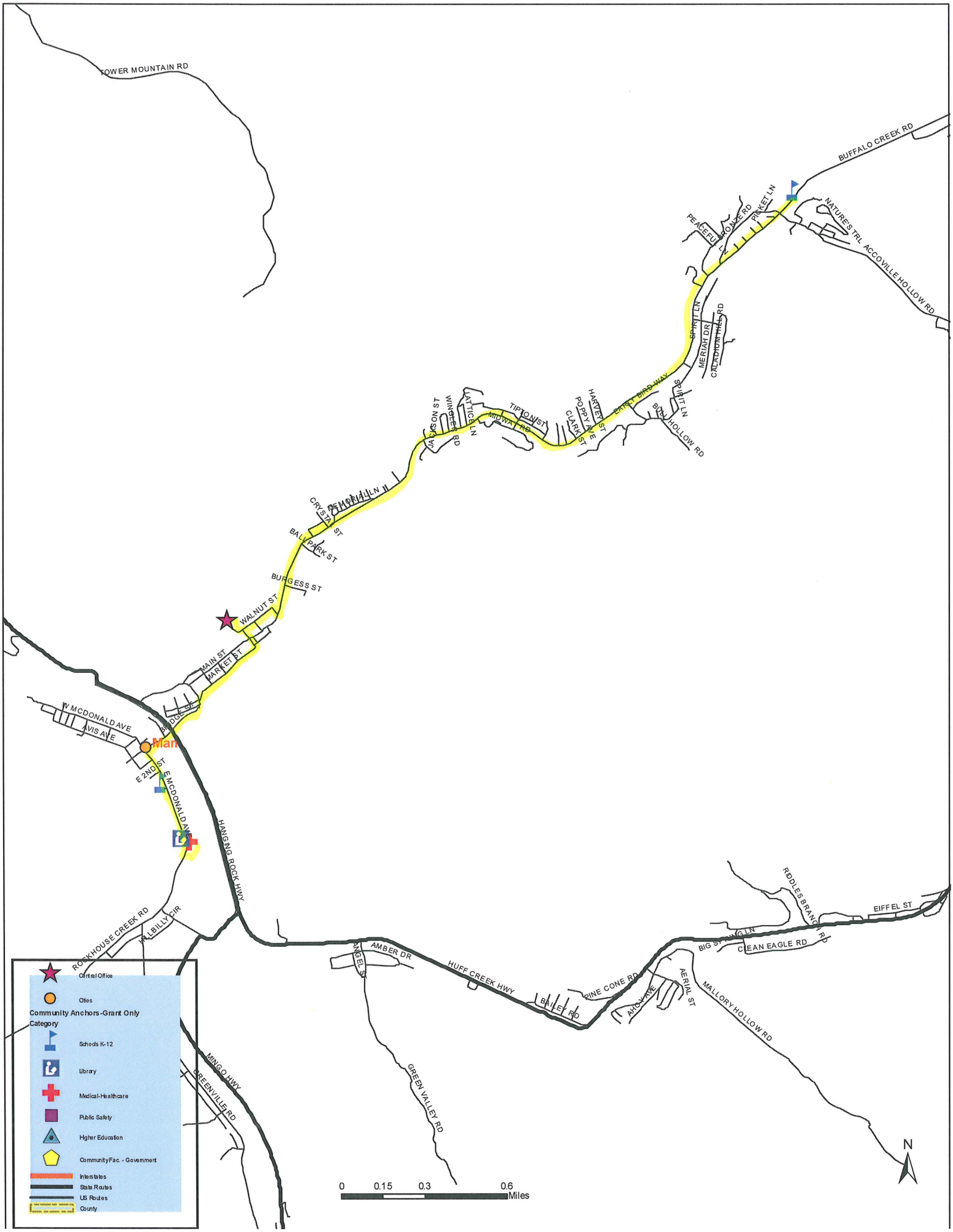

TOWER MOUNTAIN RD
BUFFALO CREEK RD
PICKET LN
BRONZE RD
PEACEFUL LN
NATURE'S TRL
ACCOVILLE HOLLOW RD
SPIRIT LN
MERIAH DR
CALADIUM HILL RD
EARLY BIRD WAY
HARVEY ST
POPPY AVE
CLARK ST
TIPTON ST
MIDWAY RD
LATTICE LN
WINGLER RD
JACKSON ST
BULL HOLLOW RD
MEMORIAL LN
CRYSTAL ST
BALLPARK ST
BURGESS ST
WALNUT ST
MAIN ST
MARKET ST
BRIDGE ST
W MCDONALD AVE
AVIS AVE
Man
E 2ND ST
E MCDONALD AVE
HANGING ROCK HWY
ROCKHOUSE CREEK RD
HILLBILLY CIR
AMBER DR
HUFF CREEK HWY
BAILEY RD
PINE CONE RD
AHOY AVE
AERIAL ST
MALLORY HOLLOW RD
CLEAN EAGLE RD
RIDDLES BRANCH RD
EIFFEL ST
MINGO HWY
GREENVILLE RD
GREEN VALLEY RD
Central Office
Cities
Community Anchors-Grant Only
Category
Schools K-12
Library
Medical-Healthcare
Public Safety
Higher Education
Community Fac. - Government
Interstates
State Routes
US Routes
County
0
0.15
0.3
0.6
Miles
N

Omar, WV

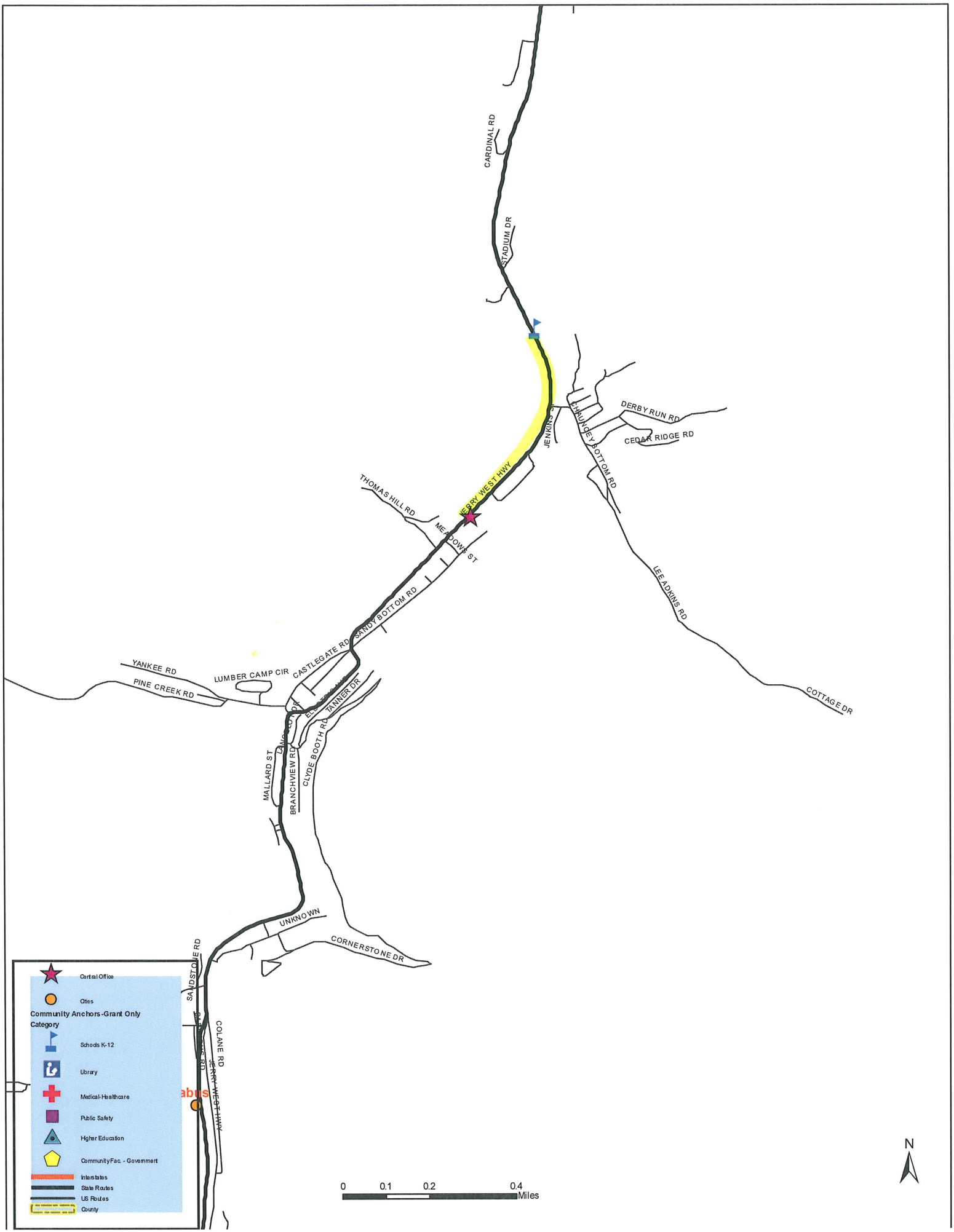
CARDINAL RD
STADIUM DR
DERBY RUN RD
CEDAR RIDGE RD
CHAUNCEY BOTTOM RD
JENKINS
JERRY WEST HWY
THOMAS HILL RD
MEADOWS ST
SANDY BOTTOM RD
LEE ADKINS RD
COTTAGE DR
YANKEE RD
PINE CREEK RD
LUMBER CAMP CIR
CASTLEGATE RD
TANNER DR
CLYDE BOOTH RD
BRANCHVIEW RD
MALLARD ST
UNKNOWN
CORNERSTONE DR
SANDSTONE RD
COLANE RD
Central Office
Cities
Community Anchors-Grant Only Category
Schools K-12
Library
Medical-Healthcare
Public Safety
Higher Education
Community Fac. - Government
Interstates
State Routes
US Routes
County
0
0.1
0.2
0.4
Miles
N