Lincoln County, WV

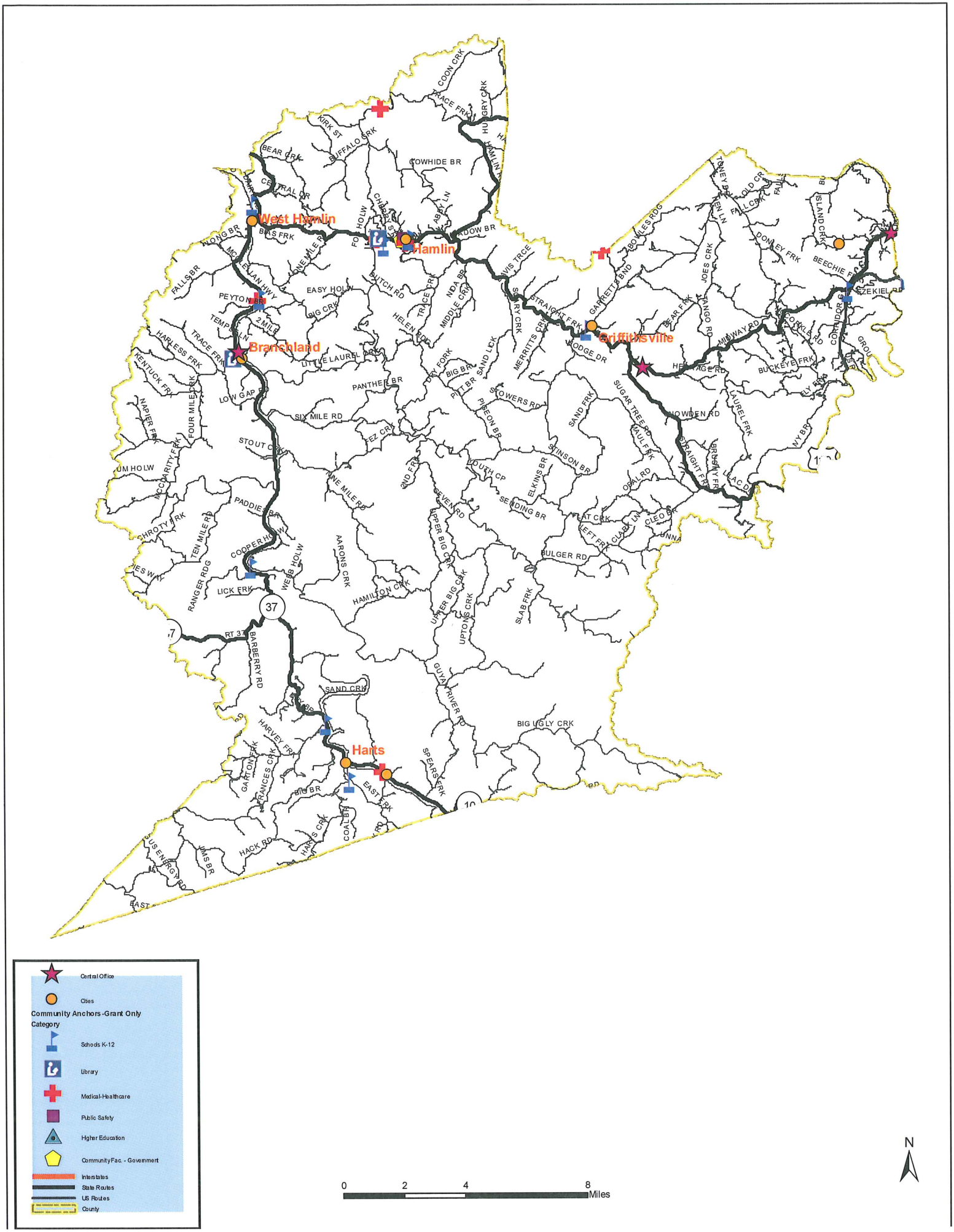

Branchland, WV

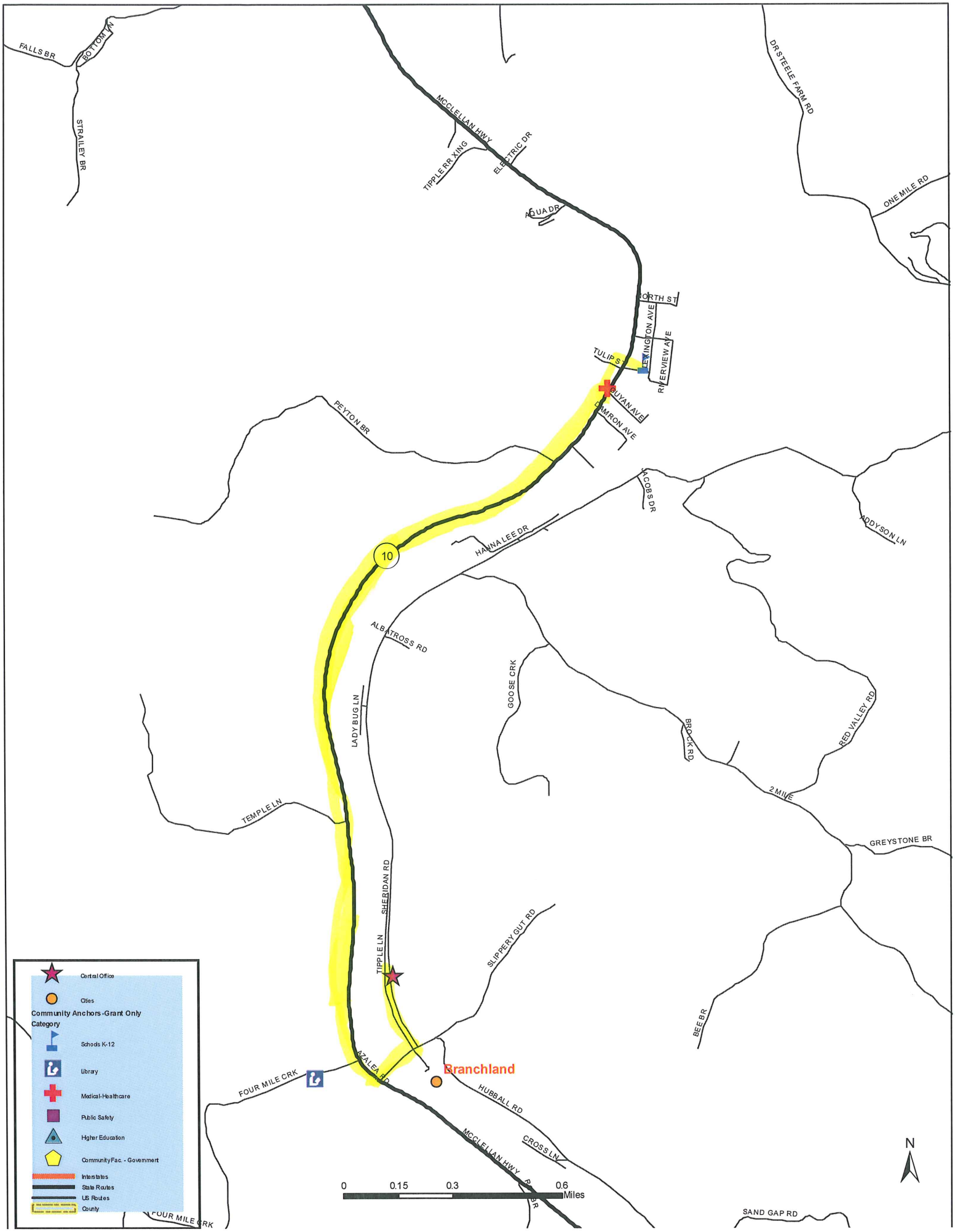

Ferrellsburg and Harts, WV

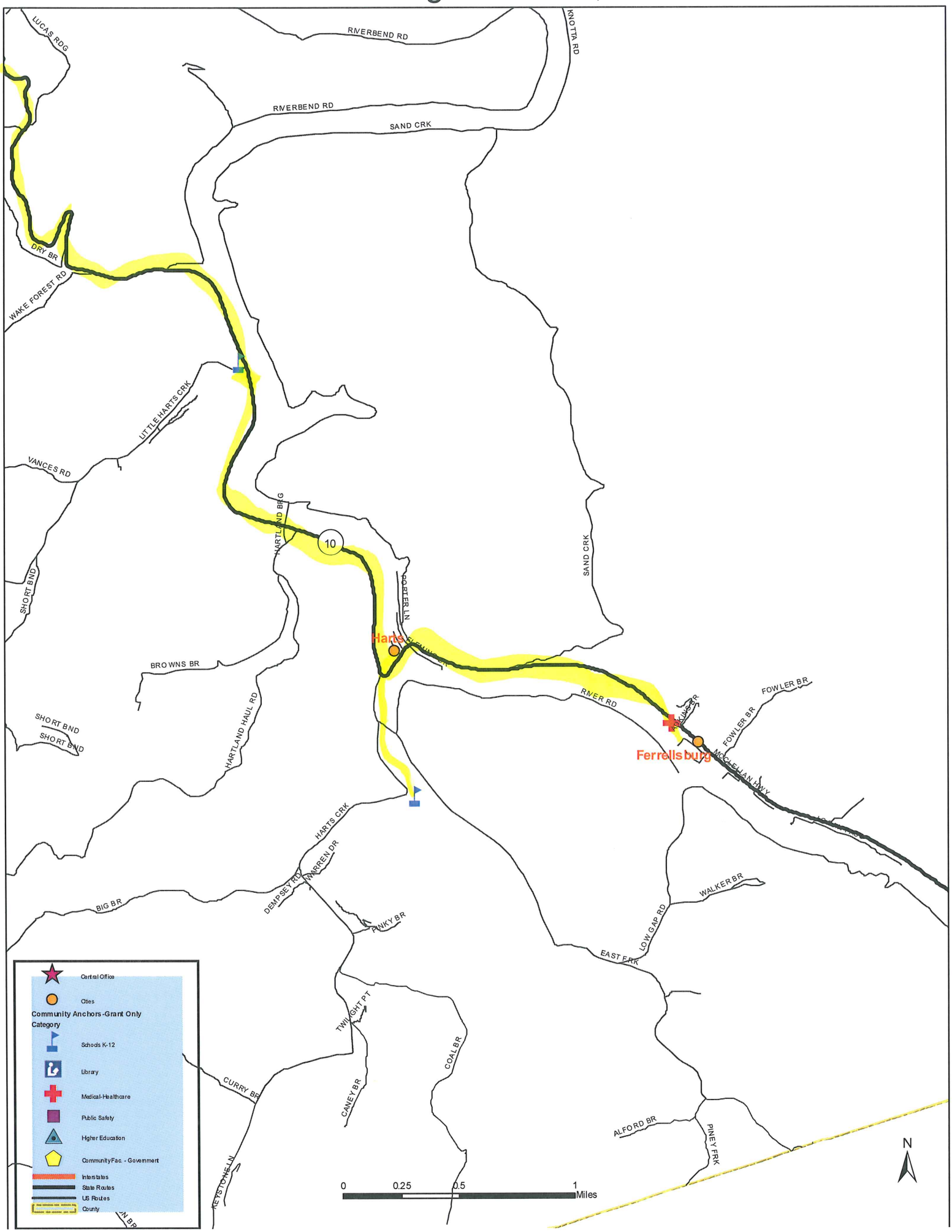

Hamlin, WV

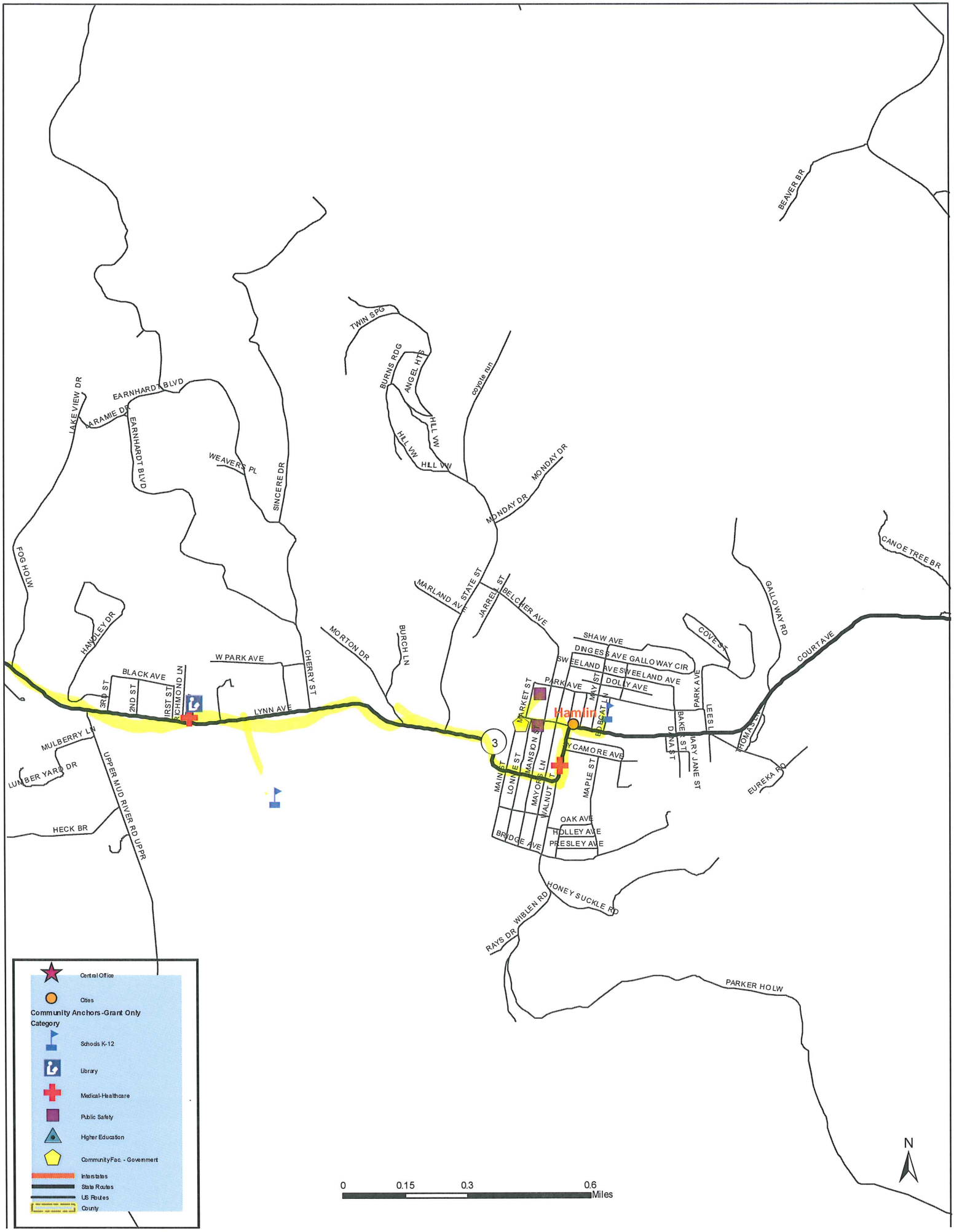

Hamlin
3
TWIN SPG
BURNS RDG
ANGEL HTS
coyote run
HILL VW
HILL VW
HILL VW
MONDAY DR
MONDAY DR
BEAVER BR
EARNHARDT BLVD
LARAMIE DR
LAKE VIEW DR
EARNHARDT BLVD
WEAVERS PL
SINCERE DR
FOG HOLW
HANDLEY DR
MARLAND AVE
STATE ST
JARRELL ST
BELCHER AVE
MORTON DR
BURCH LN
W PARK AVE
CHERRY ST
BLACK AVE
3RD ST
2ND ST
IRST ST
RICHMOND LN
LYNN AVE
MULBERRY LN
LUMBER YARD DR
UPPER MUD RIVER RD UPPR
HECK BR
SHAW AVE
DINGESS AVE
GALLOWAY CIR
SWEELAND AVE
SWEELAND AVE
DOLLY AVE
PARK AVE
MARKET ST
MAY ST
EDBCAT LN
PARK AVE
COVE ST
GALLOWAY RD
CANOE TREE BR
COURT AVE
LEES L
BAKER ST
DANA ST
MARY JANE ST
THOMAS ST
EUREKA RD
MAIN ST
LONNIE ST
MANSION ST
MAYORS LN
WALNUT ST
MAPLE ST
SYCAMORE AVE
OAK AVE
HOLLEY AVE
PRESLEY AVE
BRIDGE AVE
HONEY SUCKLE RD
WIBLEN RD
RAYS DR
PARKER HOLW
Central Office
Cities
Community Anchors-Grant Only Category
Schools K-12
Library
Medical-Healthcare
Public Safety
Higher Education
Community Fac. - Government
Interstates
State Routes
US Routes
County
0
0.15
0.3
0.6
Miles
N

NorthEast Area of Lincoln County, WV

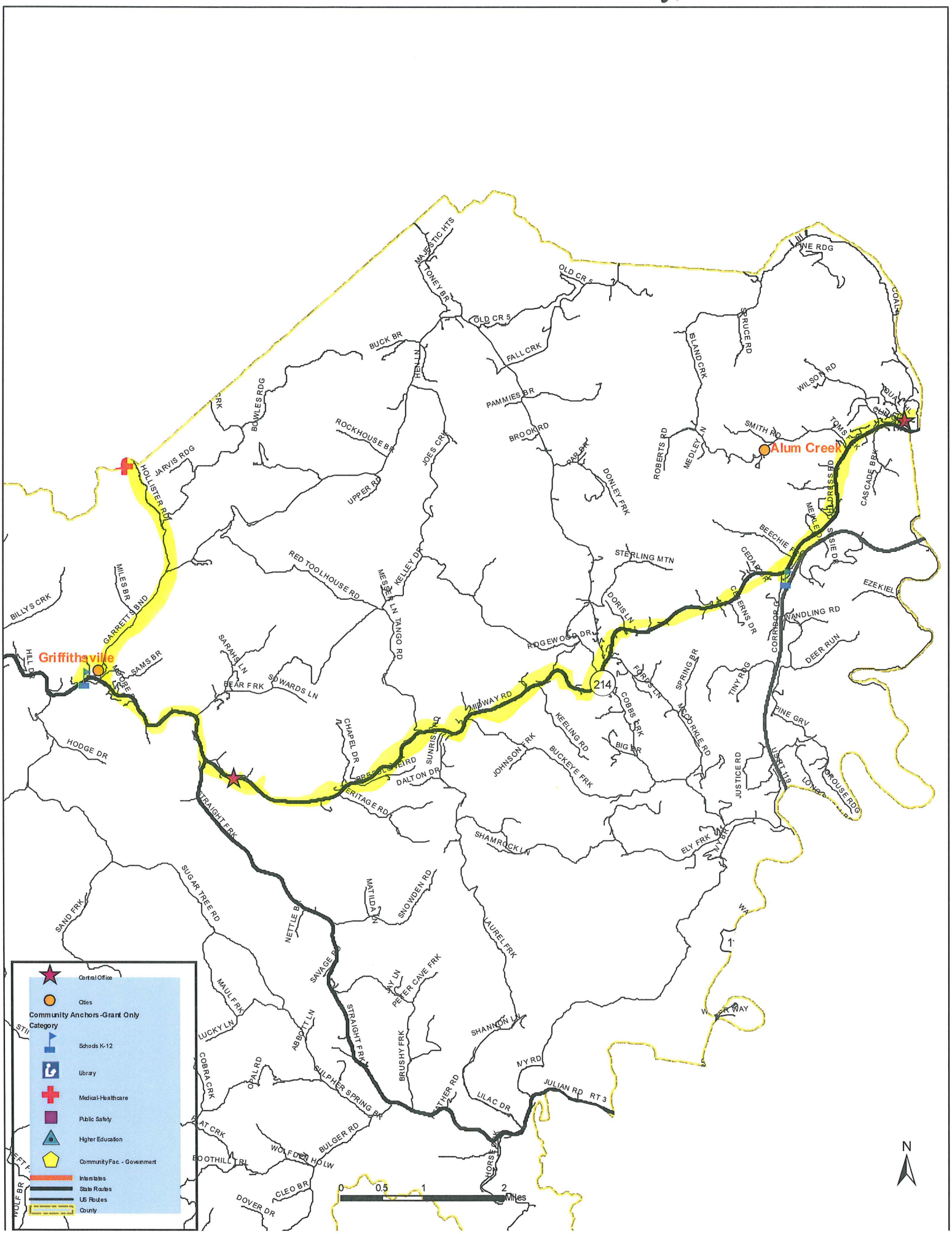
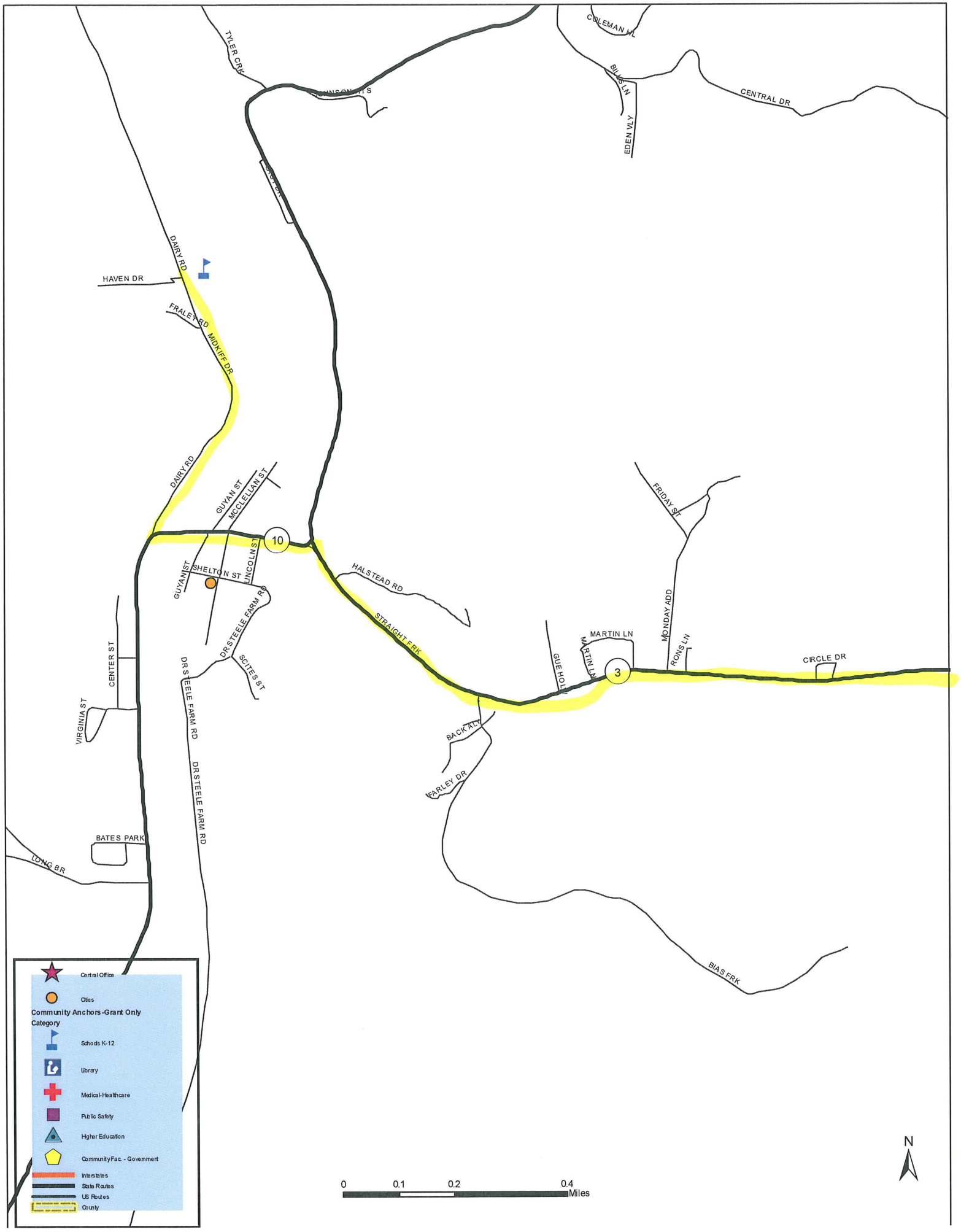
West Hamlin, WV