Harrison County, WV

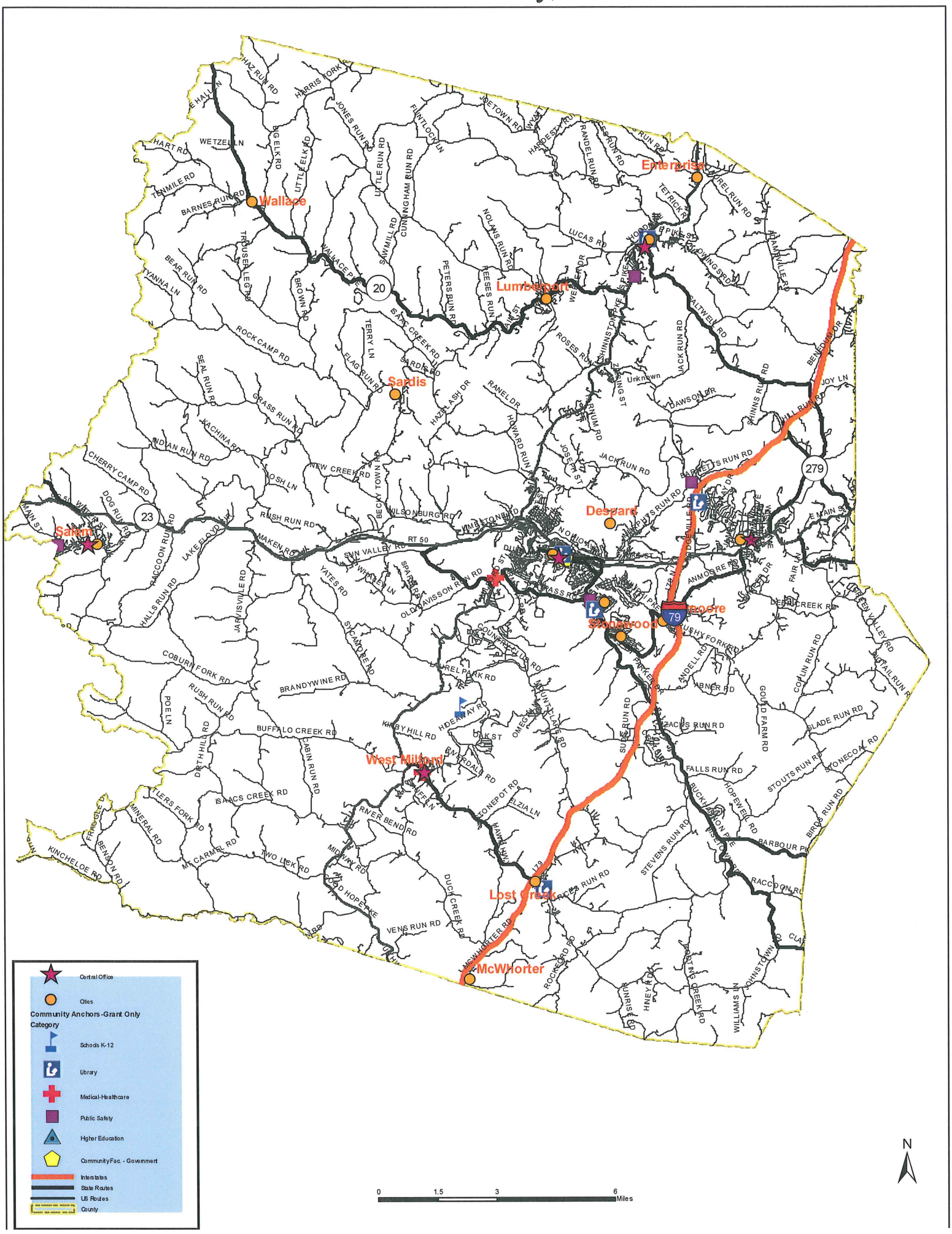

Bridgeport, WV

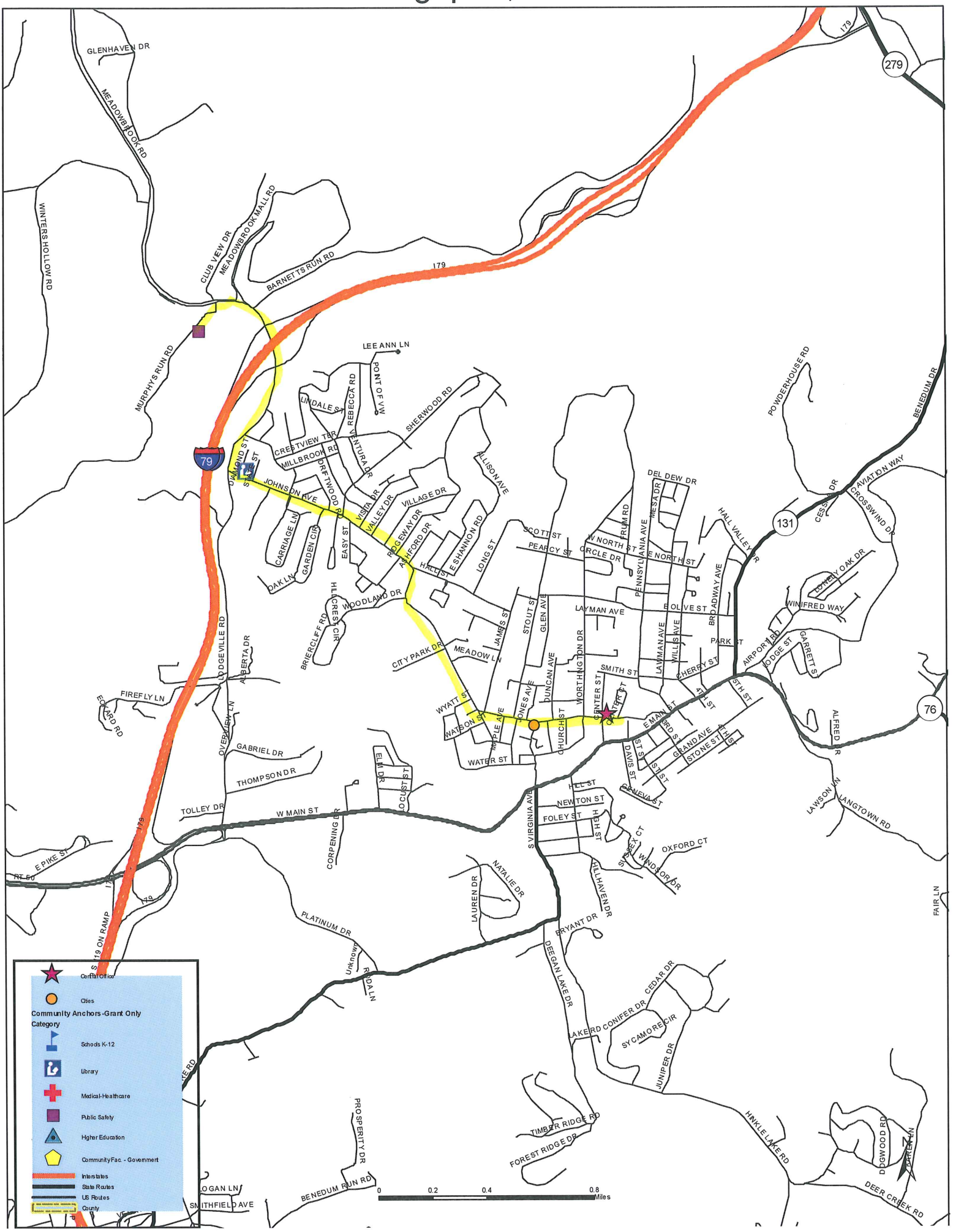

Clarksburg, WV

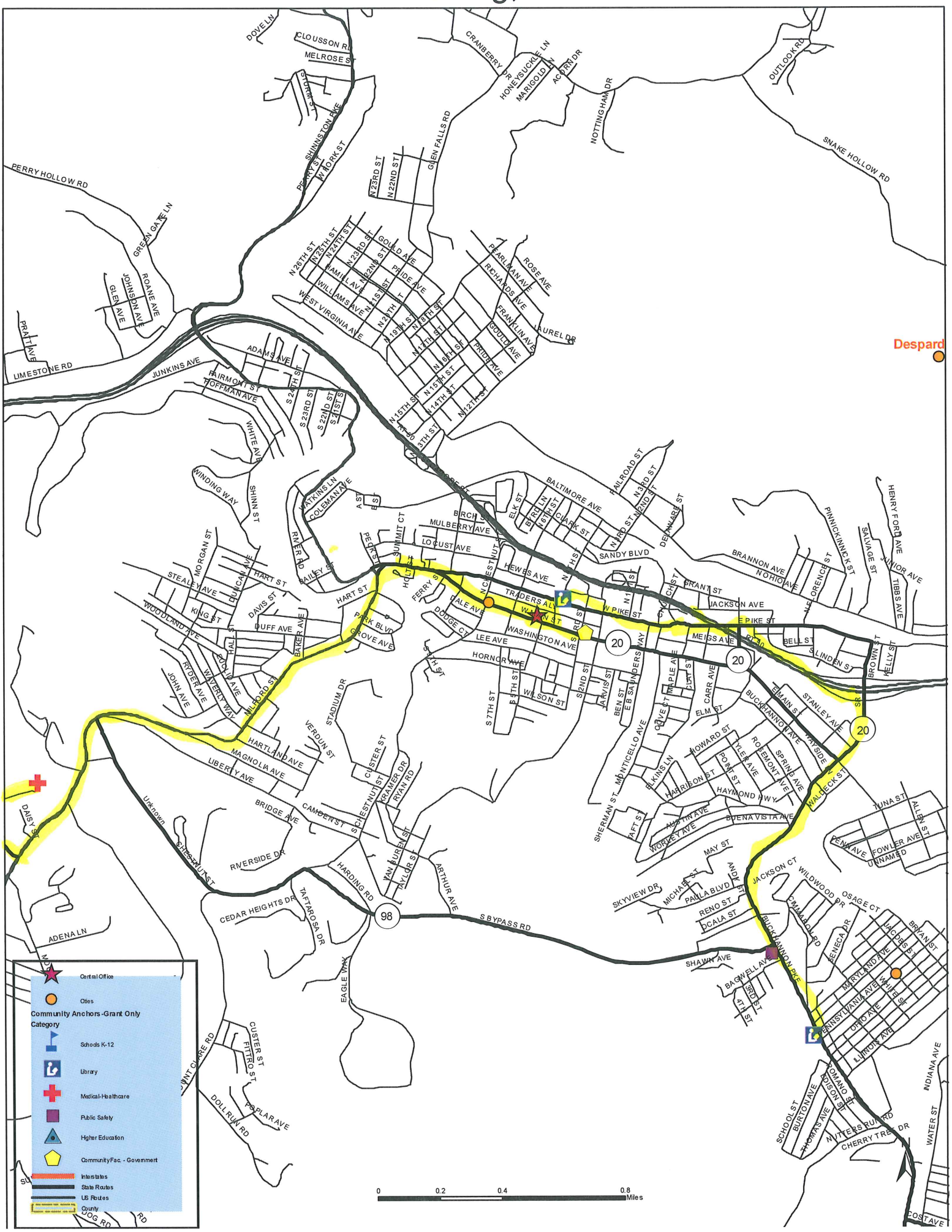

Salem, WV

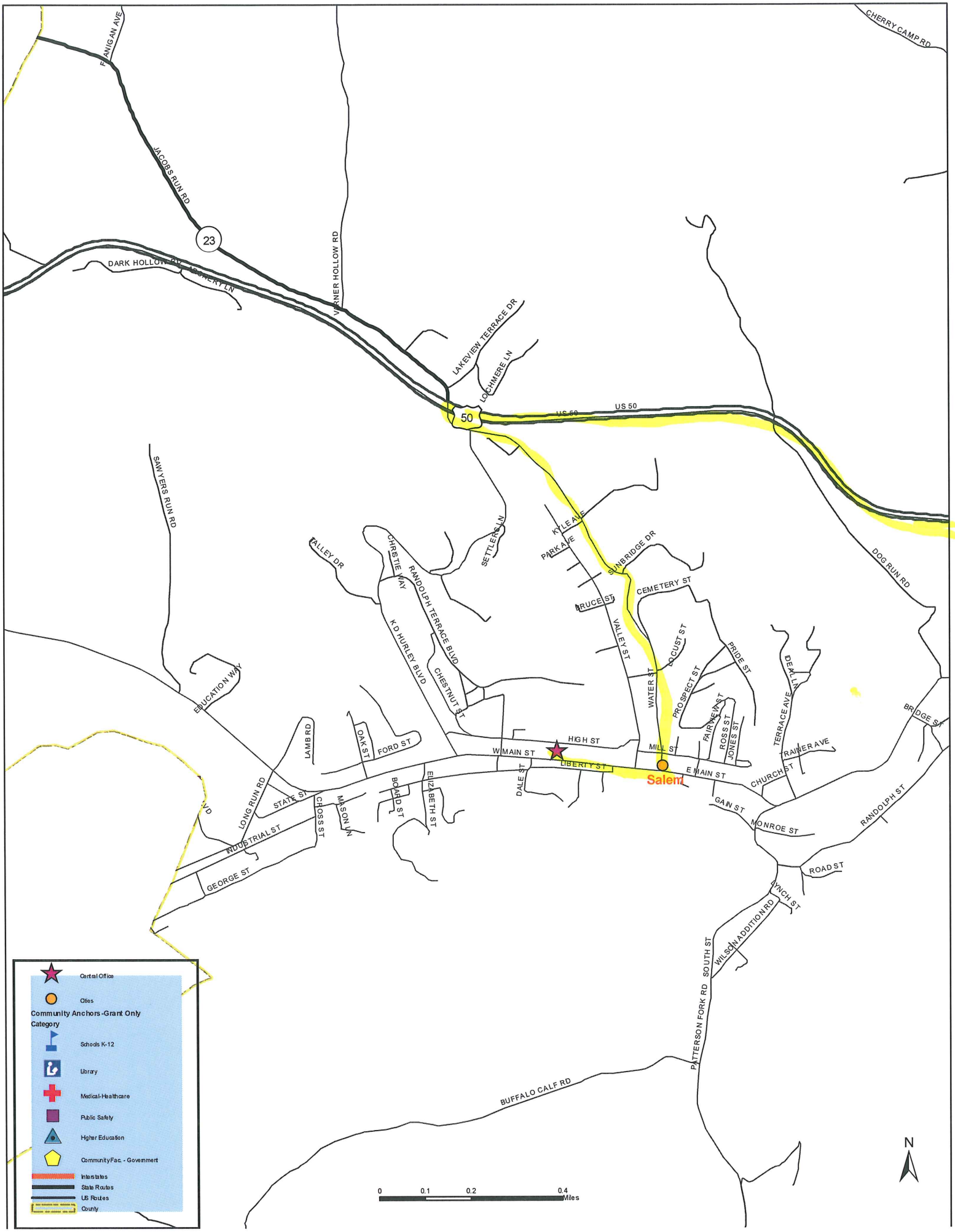
CHERRY CAMP RD
FLANIGAN AVE
JACOBS RUN RD
23
DARK HOLLOW RD
MOMERY LN
WERNER HOLLOW RD
LAKEVIEW TERRACE DR
LOCHMERE LN
50
US 50
US 50
SAWYERS RUN RD
VALLEY DR
CHRISTIE WAY
RANDOLPH TERRACE BLVD
SETTLERS LN
KYLE AVE
PARK AVE
SUNBRIDGE DR
CEMETERY ST
BRUCE ST
VALLEY ST
DOG RUN RD
K D HURLEY BLVD
CHESTNUT ST
LOCUST ST
PRIDE ST
WATER ST
PROSPECT ST
FAIRVIEW ST
ROSS ST
JONES ST
DEAN LN
TERRACE AVE
BRIDGE ST
EDUCATION WAY
LAMB RD
OAK ST
FORD ST
HIGH ST
W MAIN ST
LIBERTY ST
MILL ST
E MAIN ST
Salem
TRAINER AVE
CHURCH ST
DALE ST
ELIZABETH ST
BOARD ST
LONG RUN RD
STATE ST
CROSS ST
MASON LN
INDUSTRIAL ST
GEORGE ST
GAIN ST
MONROE ST
RANDOLPH ST
ROAD ST
LYNCH ST
WILSON ADDITION RD
SOUTH ST
PATTERSON FORK RD
BUFFALO CALF RD
Central Office
Cities
Community Anchors-Grant Only
Category
Schools K-12
Library
Medical-Healthcare
Public Safety
Higher Education
Community Fac. - Government
Interstates
State Routes
US Routes
County
0
0.1
0.2
0.4
Miles
N

Shinnston, WV

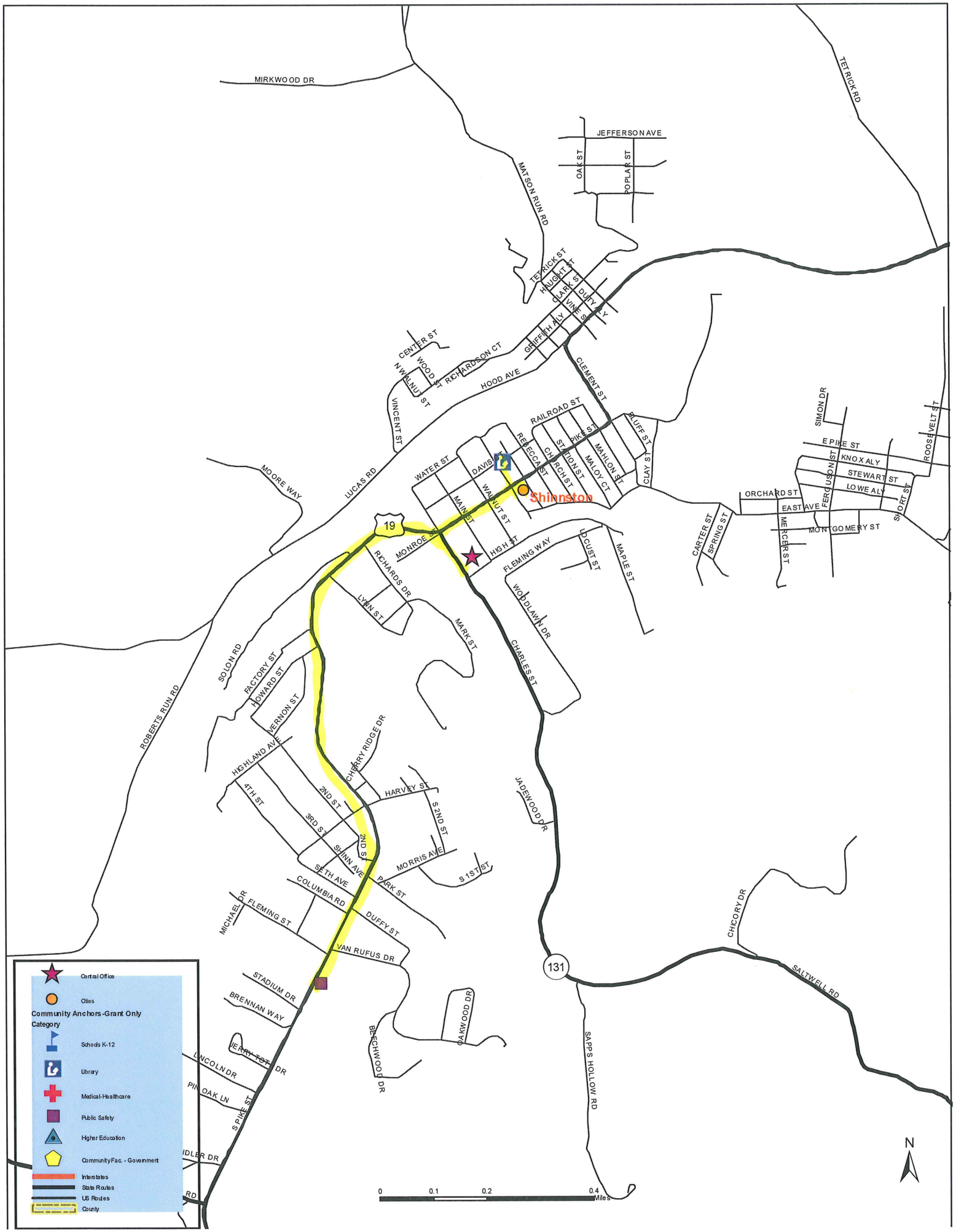
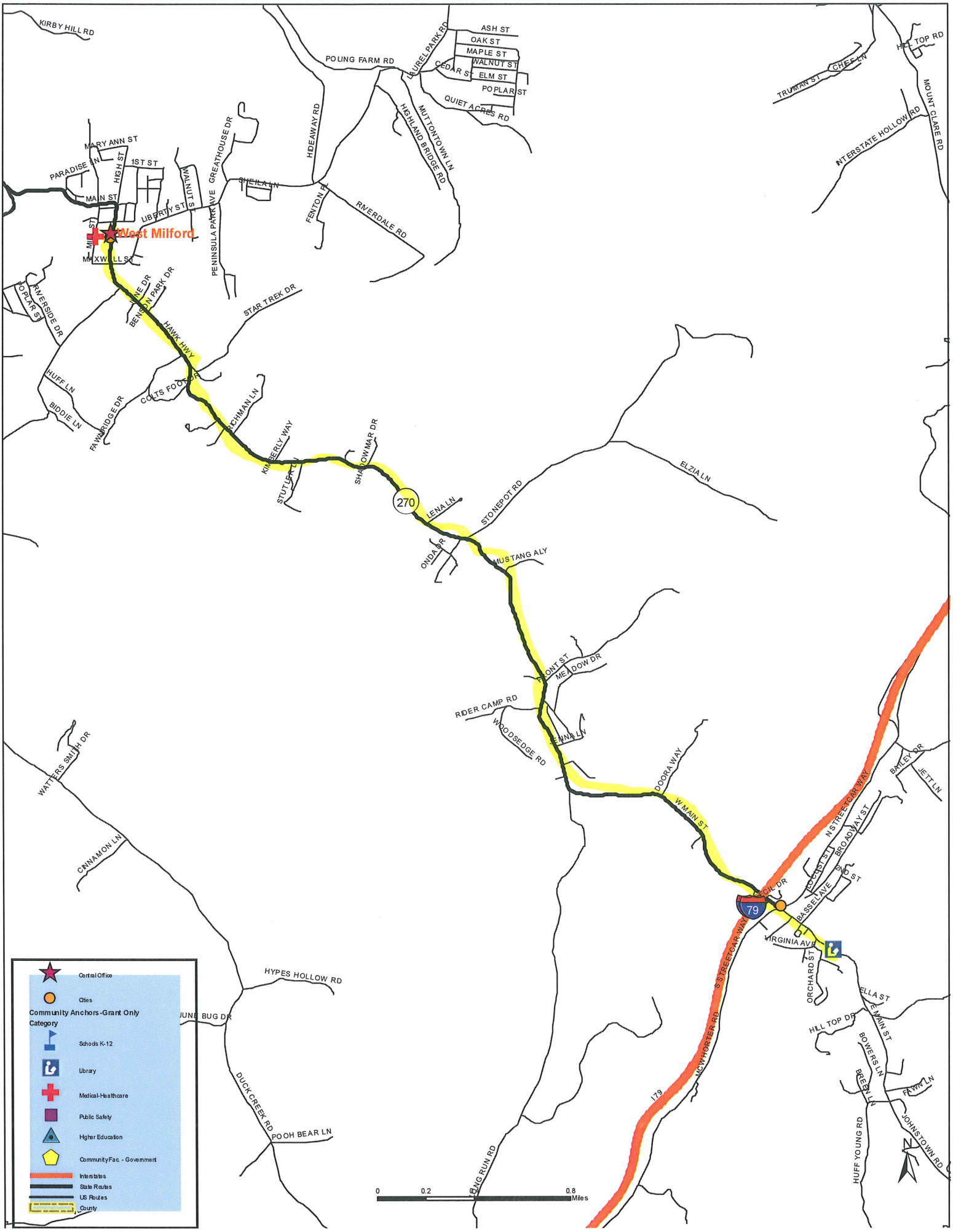
West Milford and Lost Creek, WV