Cabell County, WV

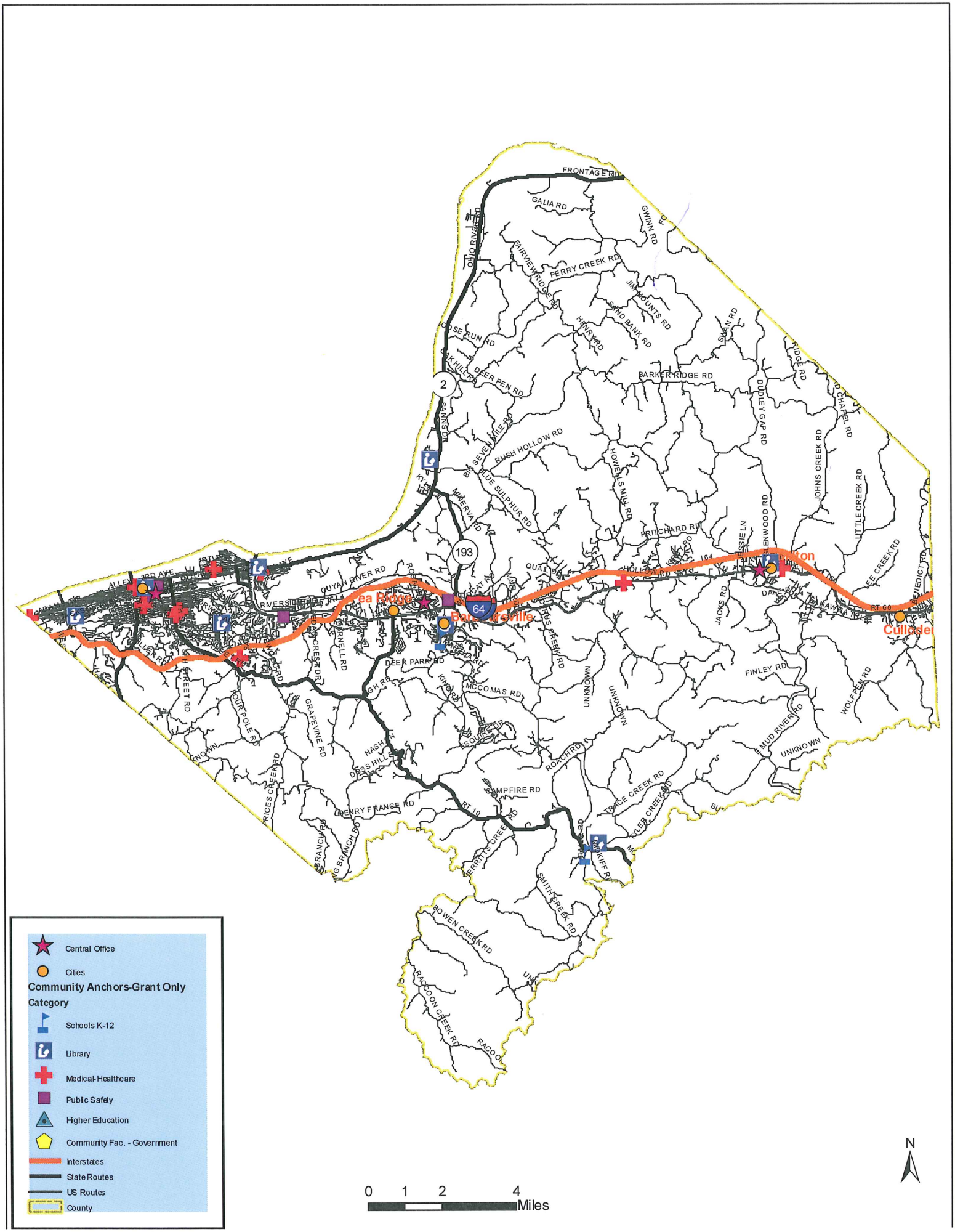

Barboursville, WV

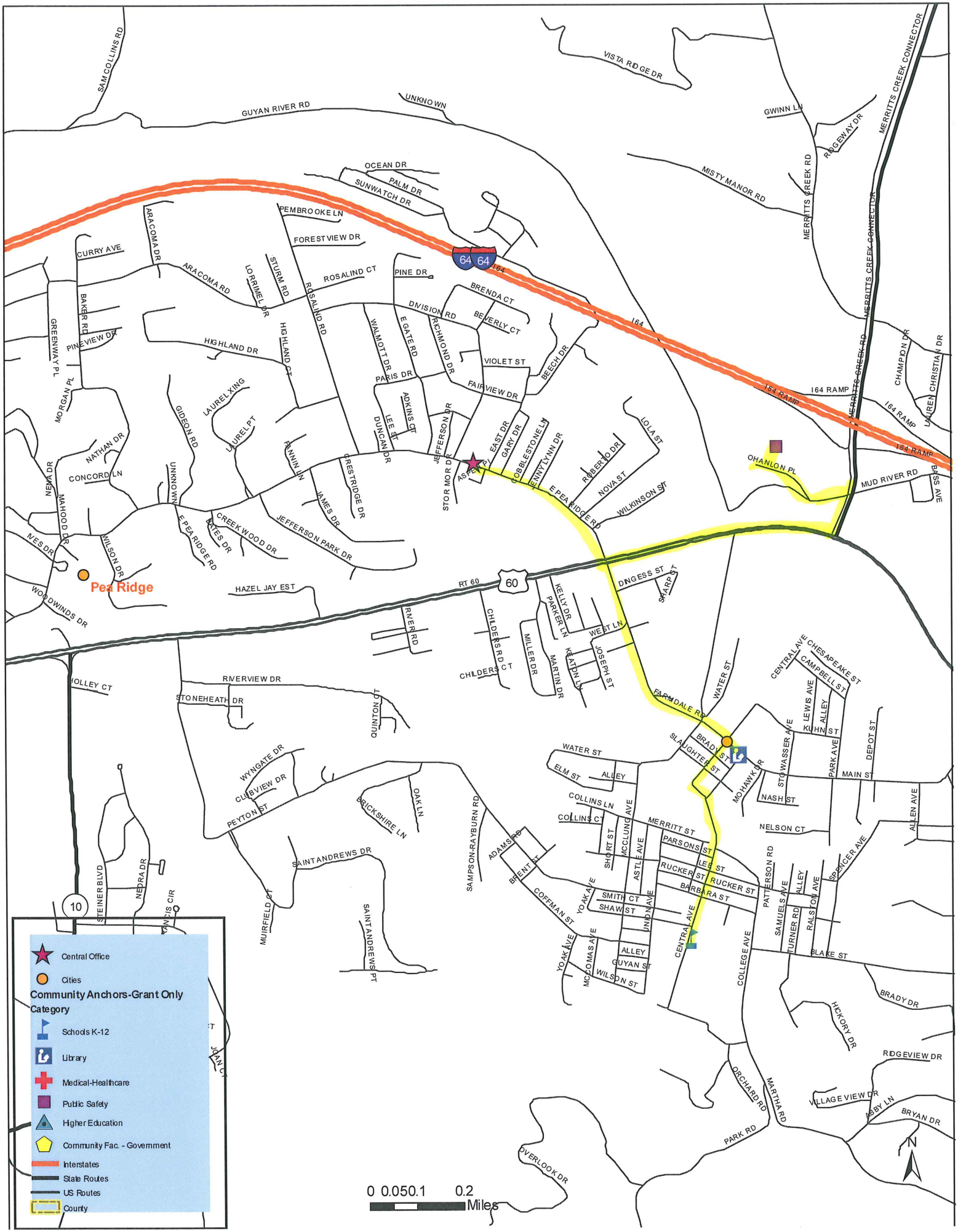

Huntington, WV

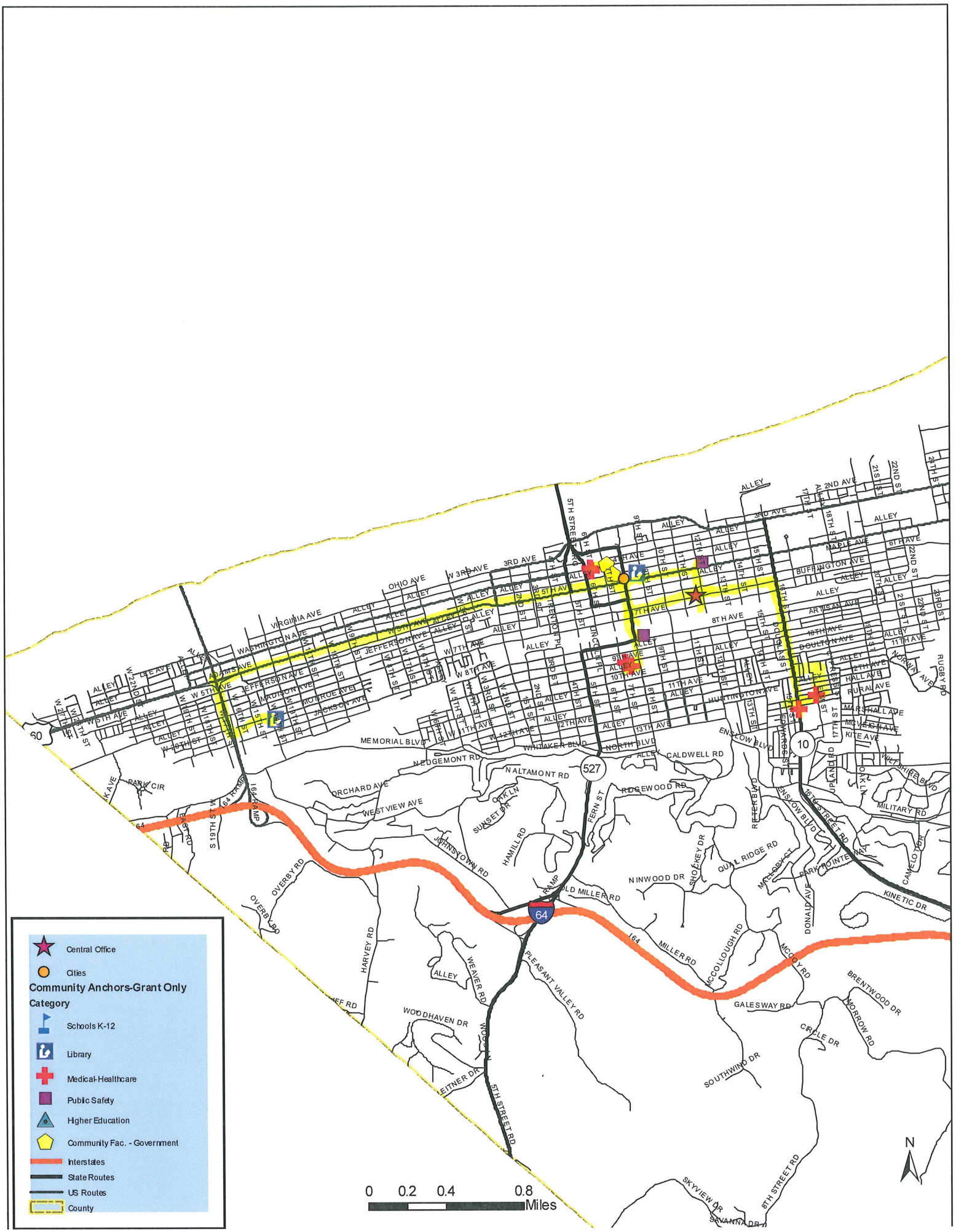

Huntington, WV

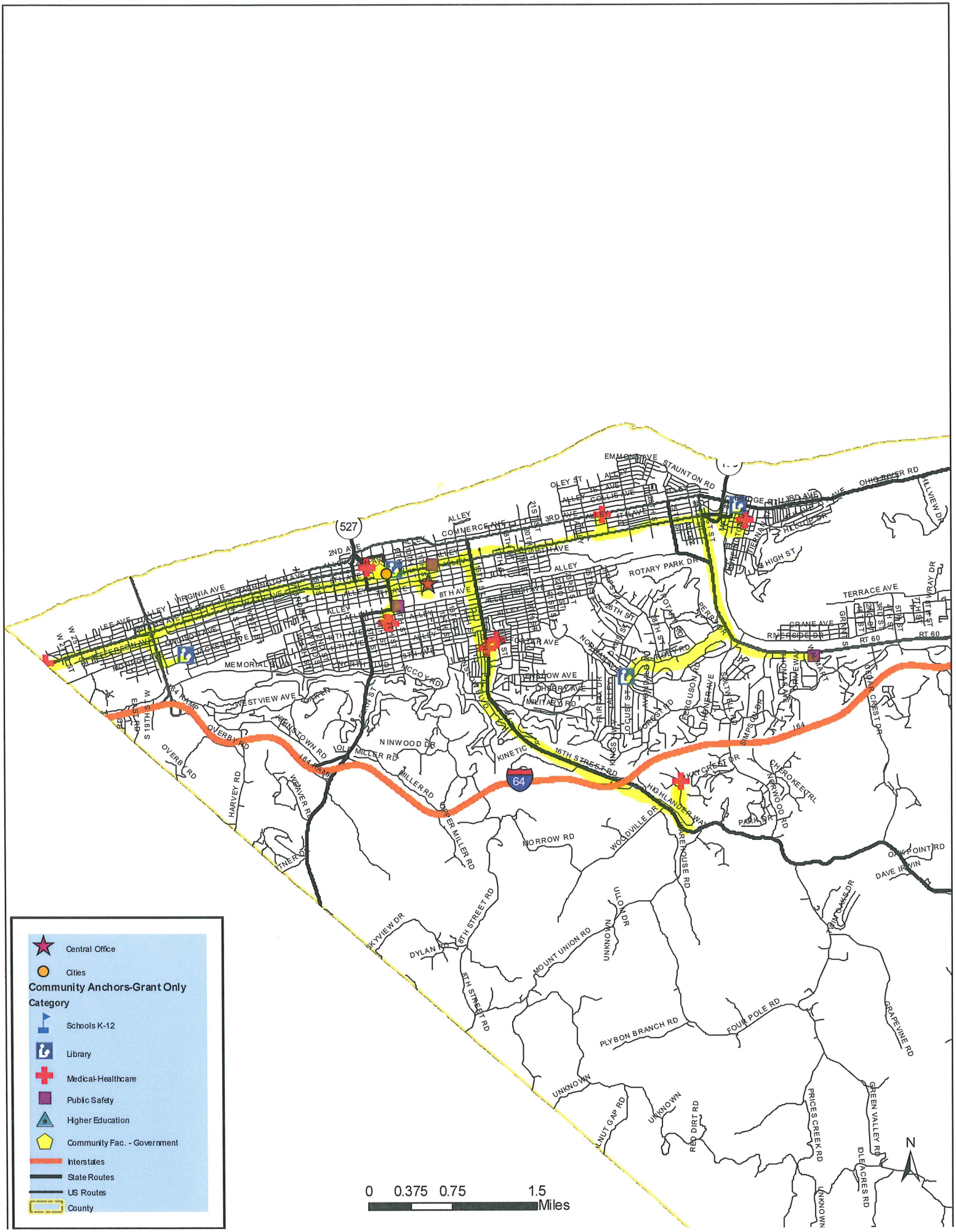

Huntington, WV

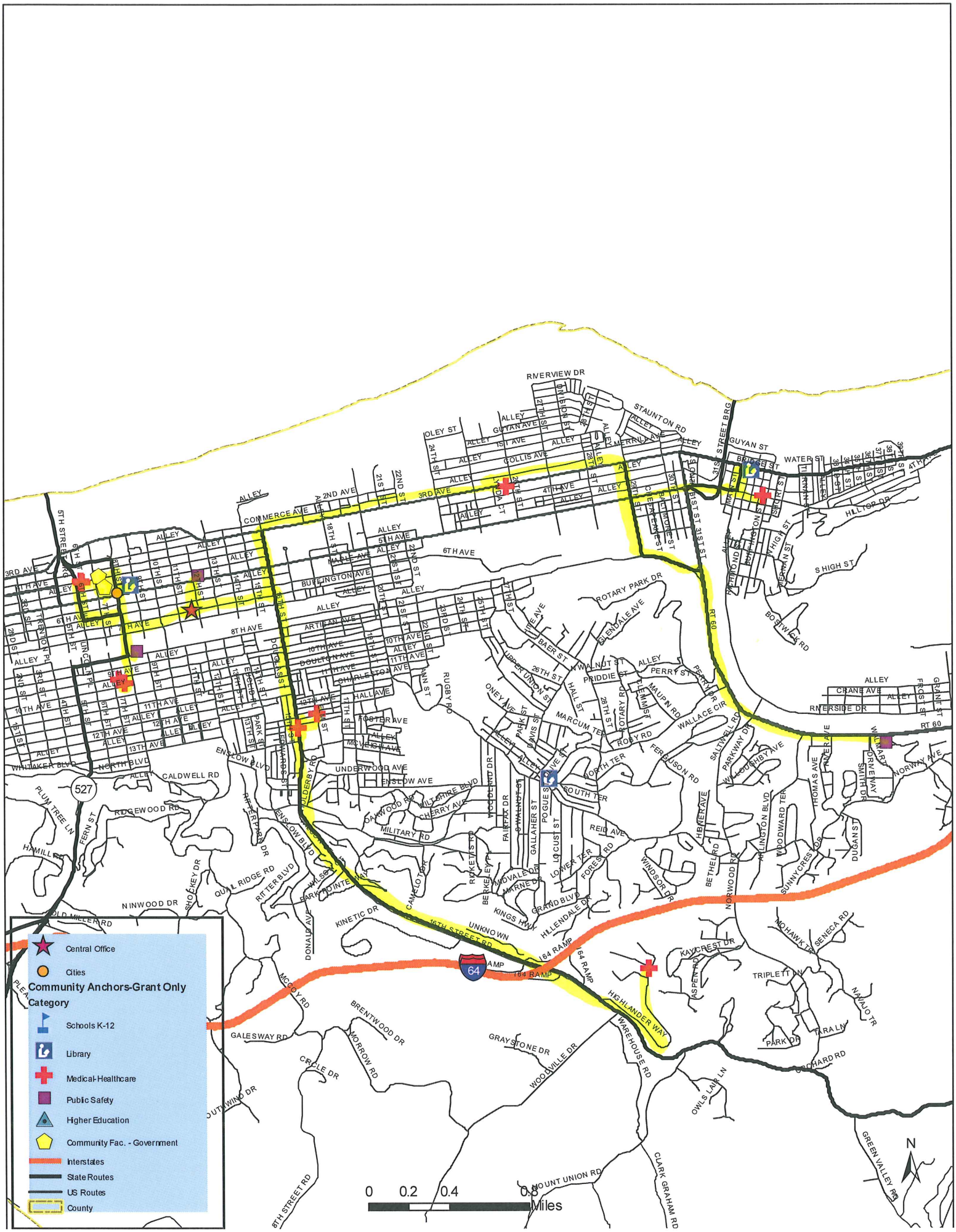

Lesage, WV

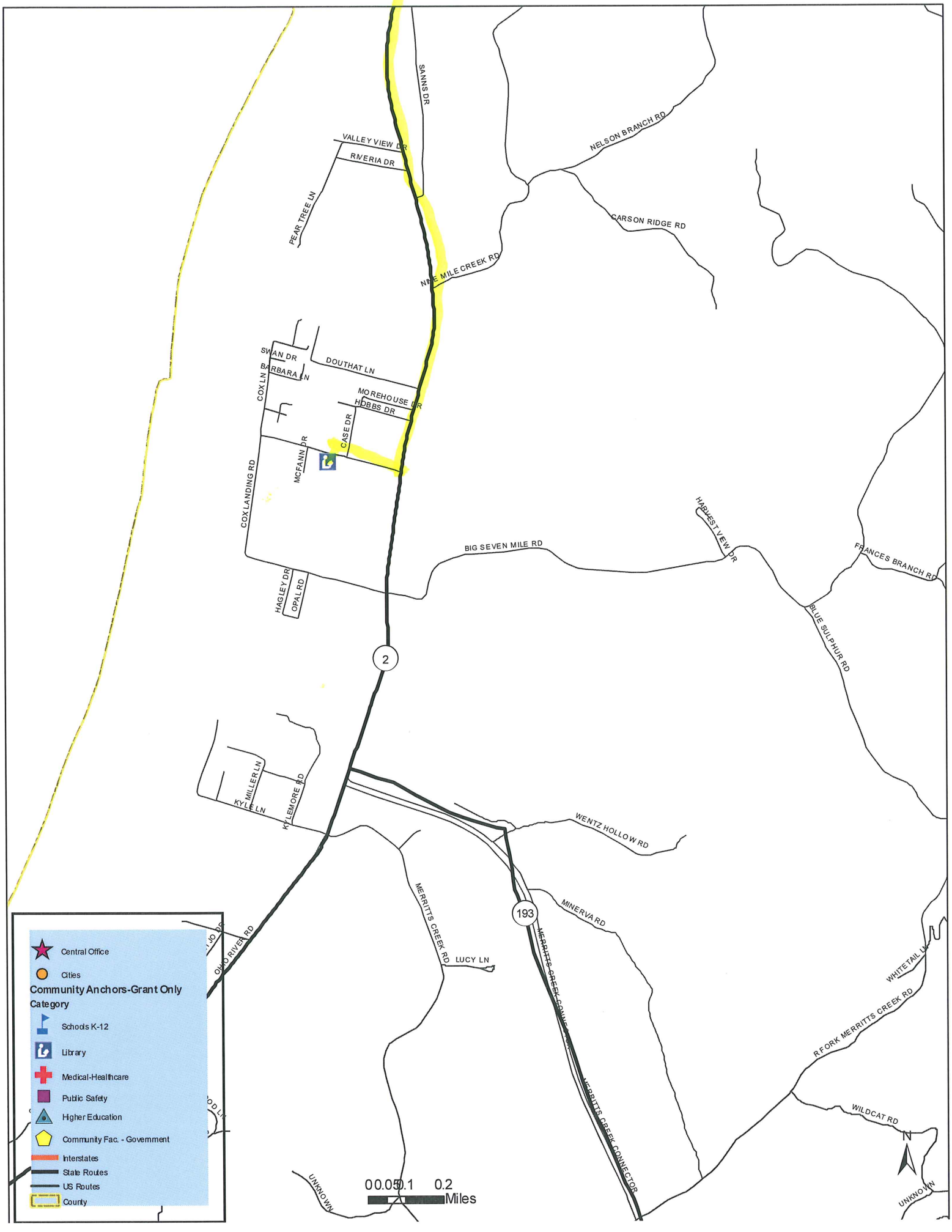
SANNS DR
VALLEY VIEW DR
RIVERIA DR
PEAR TREE LN
NELSON BRANCH RD
CARSON RIDGE RD
NINE MILE CREEK RD
SWAN DR
DOUTHAT LN
BARBARA LN
COX LN
MOREHOUSE DR
HOBBS DR
CASE DR
MCFANN DR
COX LANDING RD
HARVEST VIEW DR
BIG SEVEN MILE RD
FRANCES BRANCH RD
HAGLEY DR
OPAL RD
BLUE SULPHUR RD
2
KYLE MILLER LN
KYLE LN
KYLEMORE RD
WENTZ HOLLOW RD
MERRITTS CREEK RD
LUCY LN
193
MINERVA RD
MERRITTS CREEK CONNECTOR
WHITETAIL LN
R FORK MERRITTS CREEK RD
WILDCAT RD
OHIO RIVER RD
UNKNOWN
UNKNOWN
N
0 0.05 0.1 0.2
Miles
Central Office
Cities
Community Anchors-Grant Only
Category
Schools K-12
Library
Medical-Healthcare
Public Safety
Higher Education
Community Fac. - Government
Interstates
State Routes
US Routes
County

Milton, WV

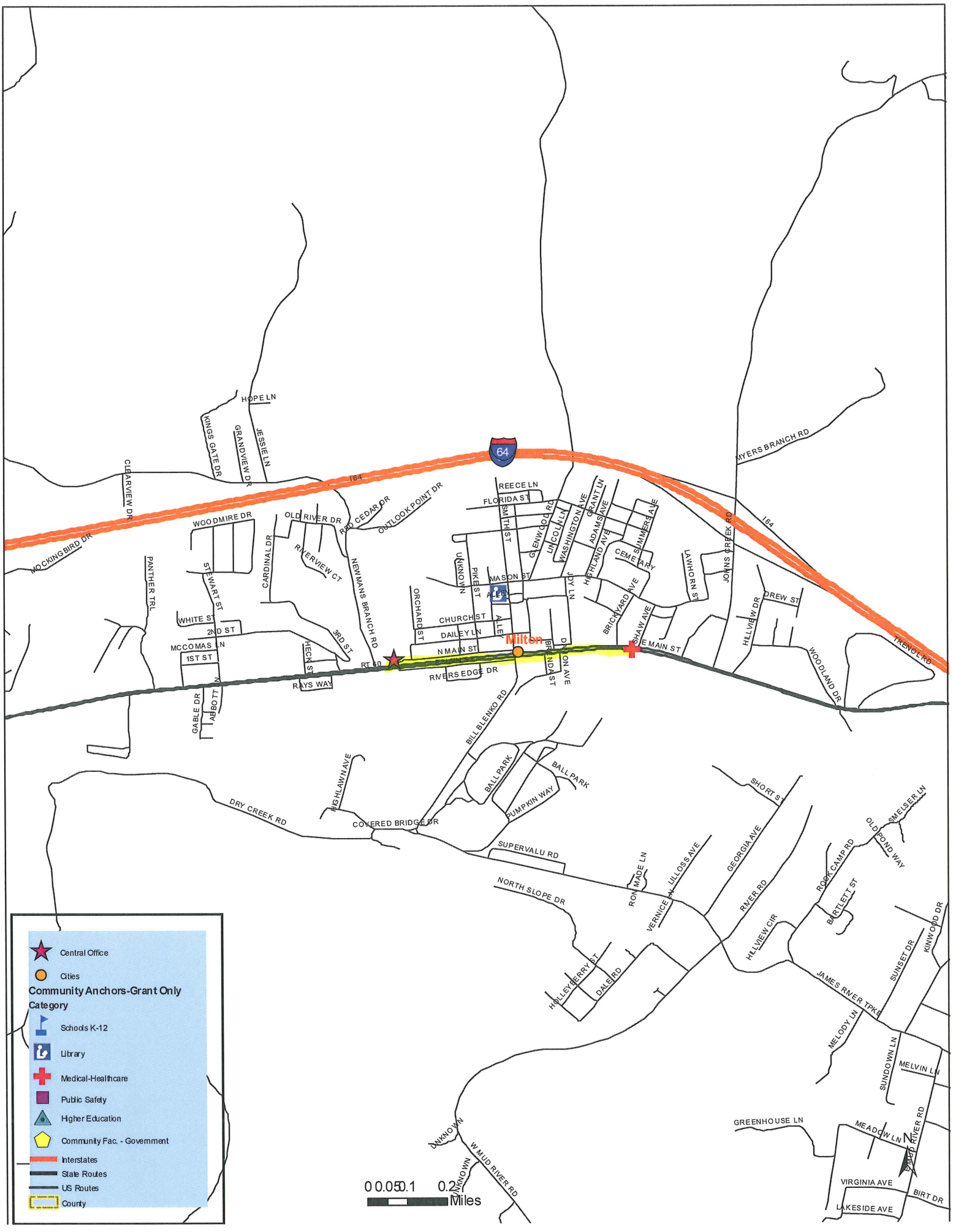

Milton
64
I64
RT 60
HOPE LN
KINGS GATE DR
GRANDVIEW DR
JESSIE LN
CLEARVIEW DR
MOCKINGBIRD DR
WOODMIRE DR
OLD RIVER DR
RED CEDAR DR
OUTLOOK POINT DR
REECE LN
FLORIDA ST
SMITH ST
GLENWOOD RD
LINCOLN LN
WASHINGTON AVE
GRANT LN
ADAMS AVE
SUMMERS AVE
HIGHLAND AVE
CEMETARY
MYERS BRANCH RD
JOHNS CREEK RD
LAWHORN ST
DREW ST
HILLVIEW DR
WOODLAND DR
TRENOL RD
PANTHER TRL
STEWART ST
CARDINAL DR
RIVERVIEW CT
NEWMANS BRANCH RD
UNKNOWN
PIKE ST
MASON ST
ALLEY
JOY LN
BRICKYARD AVE
SHAW AVE
WHITE ST
2ND ST
MCCOMAS LN
1ST ST
3RD ST
HECK ST
ORCHARD ST
CHURCH ST
DAILEY LN
N MAIN ST
RIVERS EDGE DR
BRENDA ST
DAVON AVE
E MAIN ST
RAYS WAY
GABLE DR
ABBOTT LN
BILL BLENKO RD
BALL PARK
PUMPKIN WAY
HIGHLAWN AVE
DRY CREEK RD
COVERED BRIDGE DR
SUPERVALU RD
NORTH SLOPE DR
RON MADE LN
LILLOSS AVE
VERNICE LN
GEORGIA AVE
RIVER RD
SHORT ST
HILLVIEW CIR
ROCK CAMP RD
OLD POND WAY
SMELSER LN
BARTLETT ST
KINWOOD DR
SUNSET DR
JAMES RIVER TPKE
MELODY LN
SUNDOWN LN
MELVIN LN
HOLLEYBERRY ST
DALE RD
GREENHOUSE LN
MEADOW LN
MUD RIVER RD
VIRGINIA AVE
BIRT DR
LAKESIDE AVE
W MUD RIVER RD
Central Office
Cities
Community Anchors-Grant Only
Category
Schools K-12
Library
Medical-Healthcare
Public Safety
Higher Education
Community Fac. - Government
Interstates
State Routes
US Routes
County
0 0.05 0.1 0.2
Miles

Milton and Ona, WV

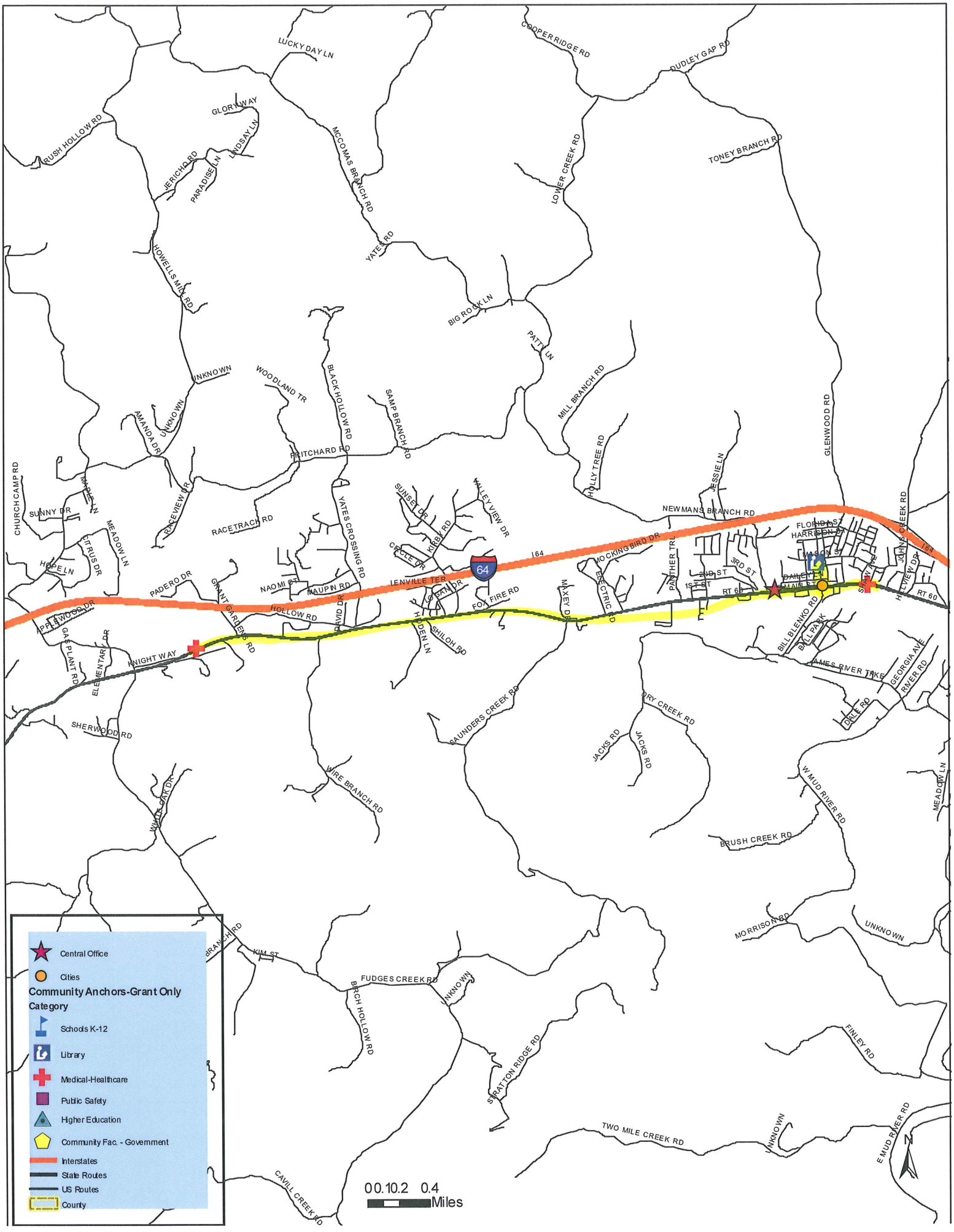

Salt Rock, WV

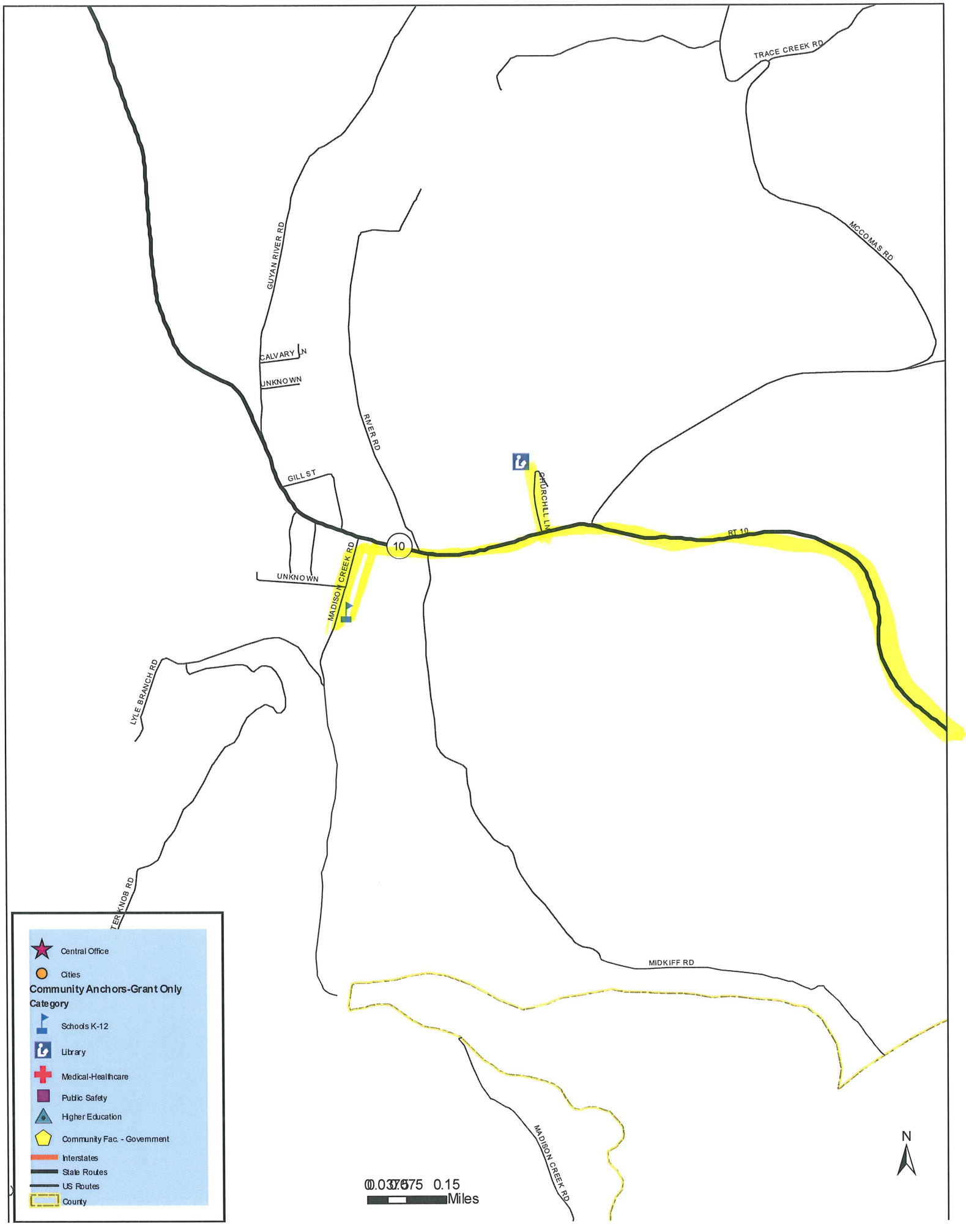
TRACE CREEK RD
GUYAN RIVER RD
MCCOMAS RD
CALVARY LN
UNKNOWN
RIVER RD
GILL ST
CHURCHILL LN
RT 10
10
UNKNOWN
MADISON CREEK RD
LYLE BRANCH RD
MIDKIFF RD
MADISON CREEK RD
N
0 0.0375 0.075 0.15
Miles
Central Office
Cities
Community Anchors-Grant Only
Category
Schools K-12
Library
Medical-Healthcare
Public Safety
Higher Education
Community Fac. - Government
Interstates
State Routes
US Routes
County