Braxton County, WV

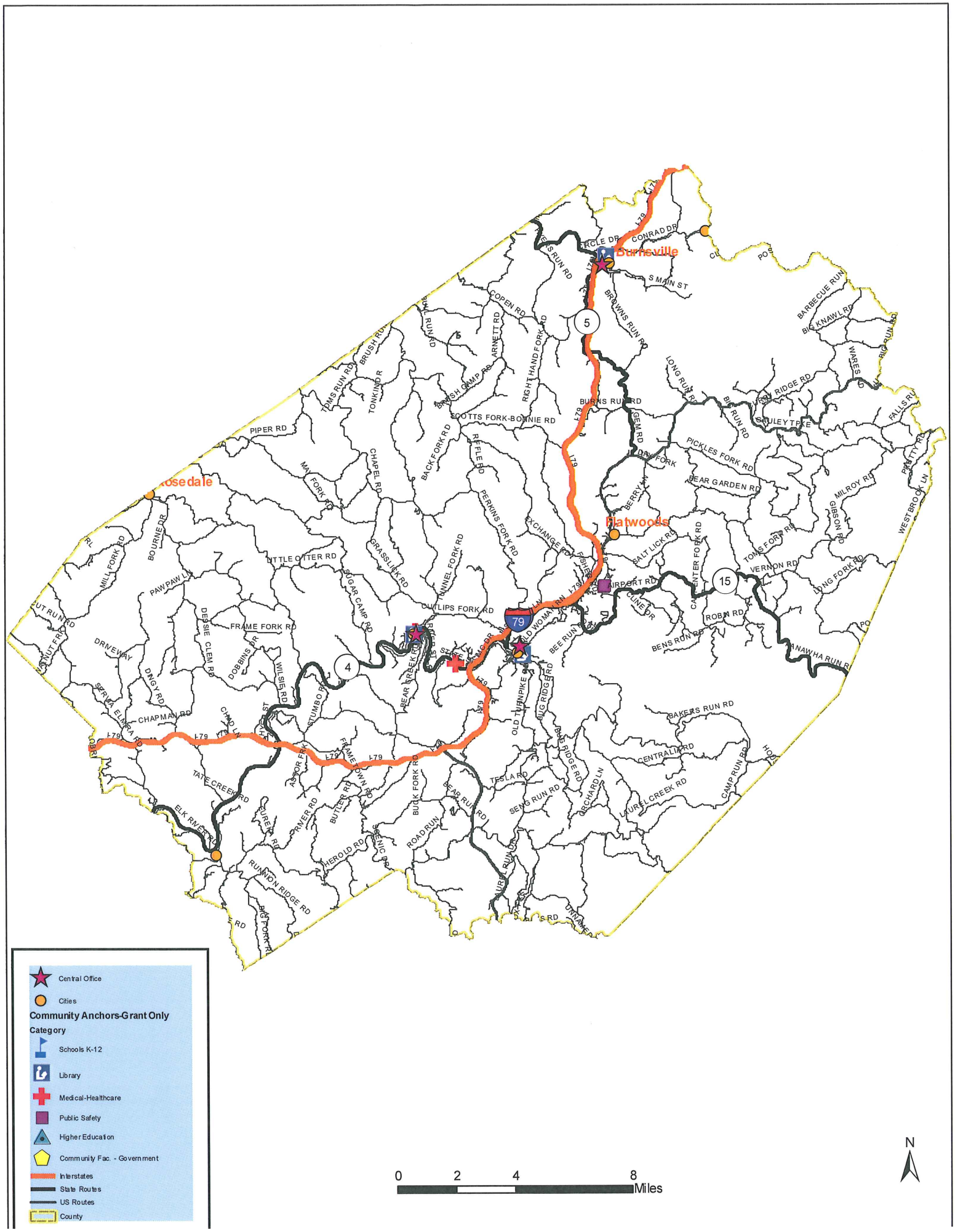

Burnsville, WV

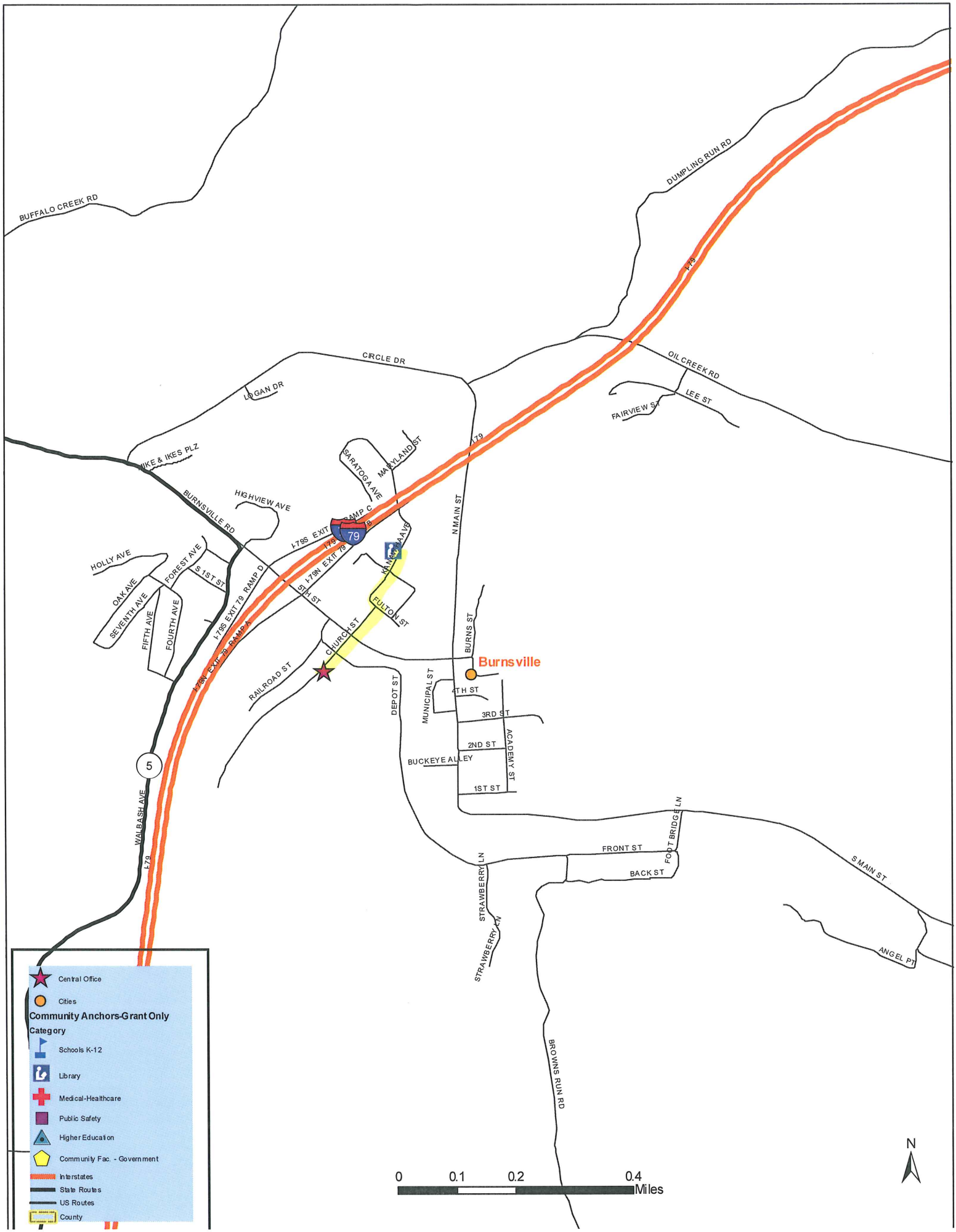

Gassaway, WV

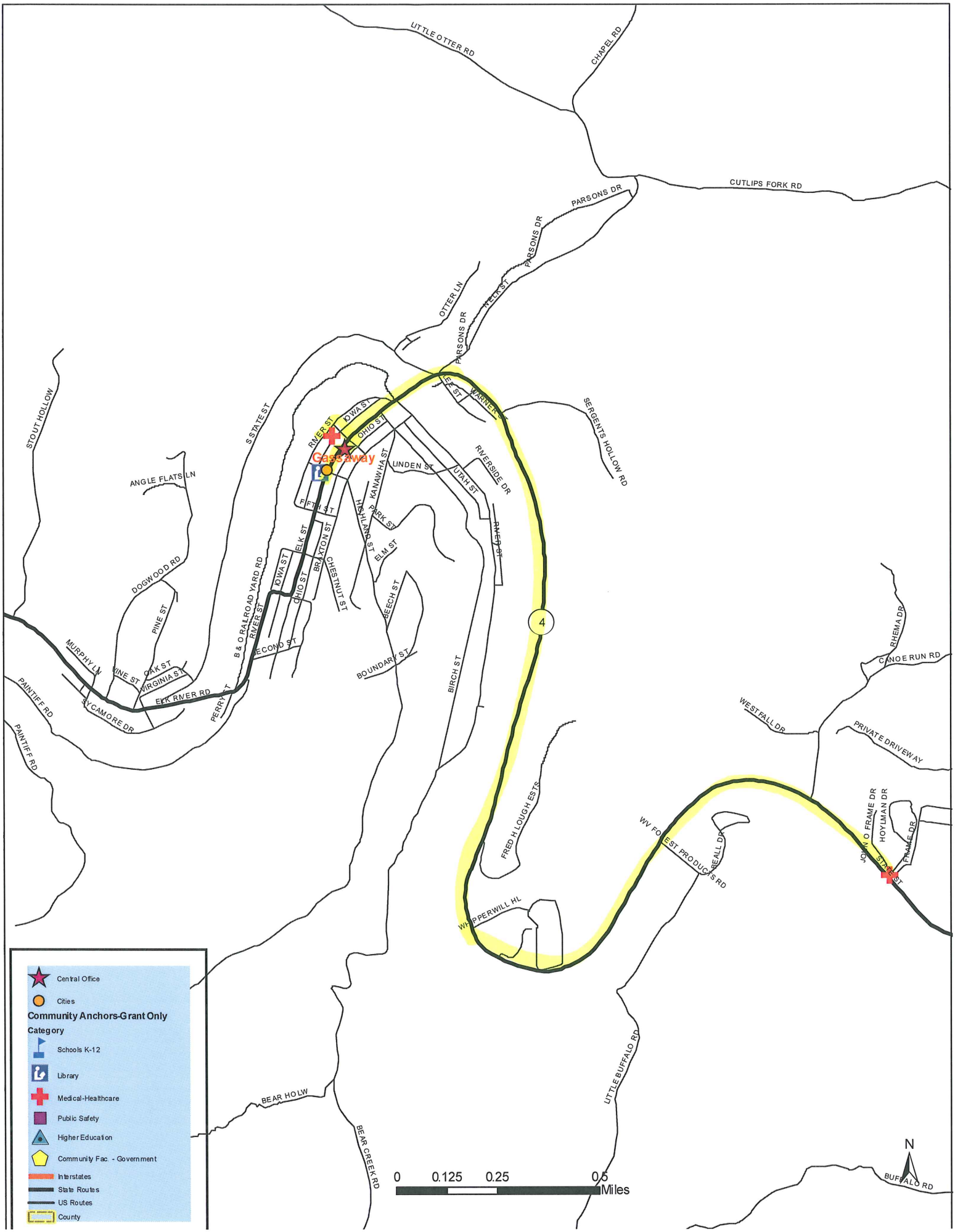

LITTLE OTTER RD
CHAPEL RD
CUTLIPS FORK RD
PARSONS DR
PARSONS DR
NELK ST
OTTER LN
PARSONS DR
STOUT HOLLOW
S STATE ST
RIVER ST
IOWA ST
OHIO ST
Gassaway
LEE ST
WARNER ST
SERGENTS HOLLOW RD
RIVERSIDE DR
UTAH ST
LINDEN ST
KANAWHA ST
ANGLE FLATS LN
FIFTH ST
HIGHLAND ST
PARK ST
RIVER ST
ELK ST
BRAXTON ST
ELM ST
DOGWOOD RD
IOWA ST
OHIO ST
CHESTNUT ST
B & O RAILROAD YARD RD
RIVER ST
BEECH ST
PINE ST
4
RHEMA DR
CANOE RUN RD
MURPHY LN
VINE ST
OAK ST
VIRGINIA ST
SECOND ST
BOUNDARY ST
BIRCH ST
PAINTIFF RD
SYCAMORE DR
ELK RIVER RD
PERRY ST
PAINTIFF RD
WESTFALL DR
PRIVATE DRIVEWAY
FRED H LOUGH ESTS
WV FOREST PRODUCTS RD
BEALL DR
JOHN O FRAME DR
HOYLMAN DR
FRAME DR
STATE ST
WHIPPERWILL HL
LITTLE BUFFALO RD
BEAR HOLW
BEAR CREEK RD
BUFFALO RD
N
0
0.125
0.25
0.5
Miles
Central Office
Cities
Community Anchors-Grant Only
Category
Schools K-12
Library
Medical-Healthcare
Public Safety
Higher Education
Community Fac. - Government
Interstates
State Routes
US Routes
County

Sutton, WV

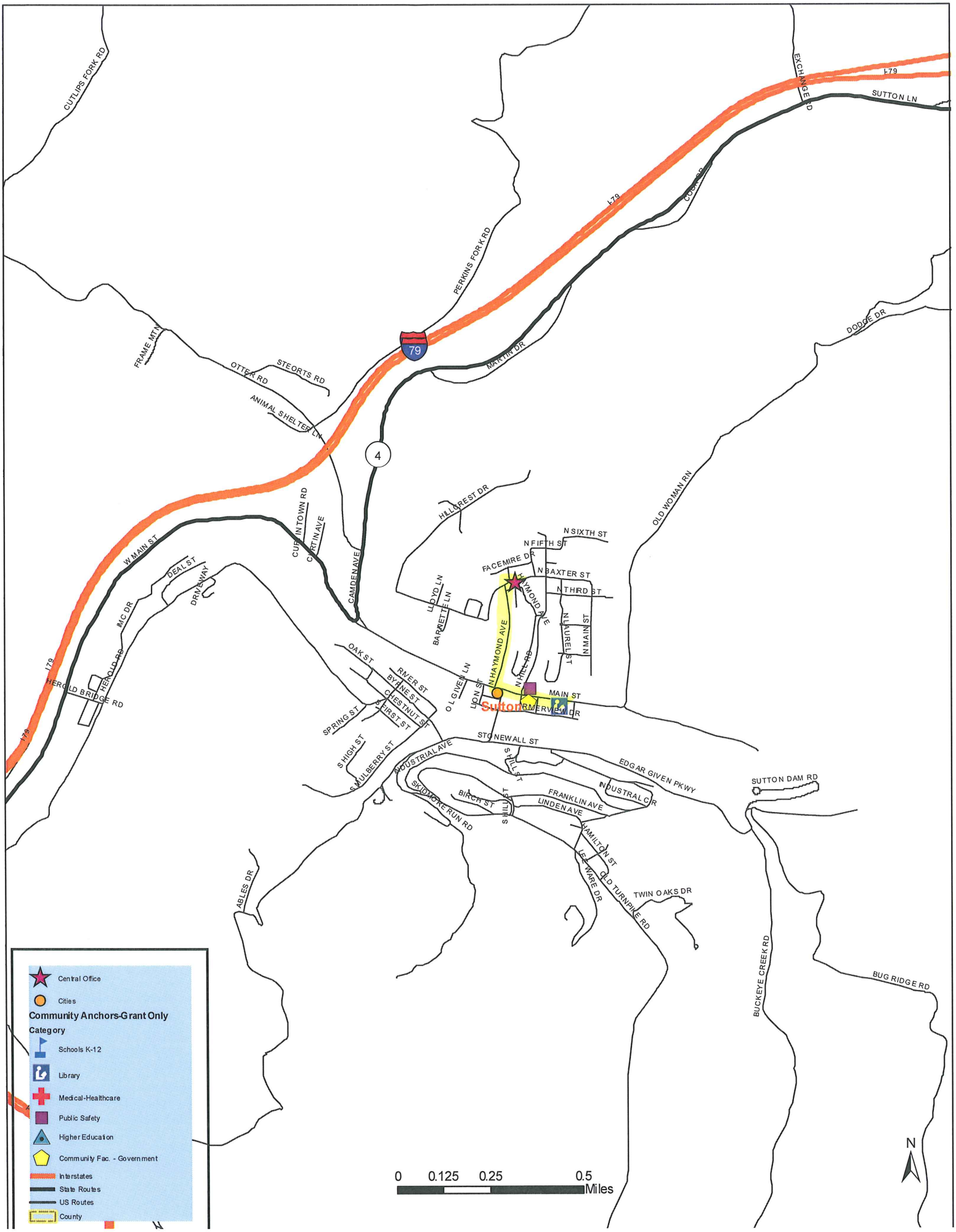

CUTLIPS FORK RD
EXCHANGE RD
I-79
SUTTON LN
COOK DR
PERKINS FORK RD
79
MARTIN DR
DODGE DR
FRAME MTN
OTTER RD
STEORTS RD
ANIMAL SHELTER LN
4
OLD WOMAN RN
HILLCREST DR
N SIXTH ST
N FIFTH ST
FACEMIRE DR
N BAXTER ST
N THIRD ST
HAYMOND AVE
LLOYD LN
BARNETTE LN
N LAUREL ST
N MAIN ST
CURTIN TOWN RD
CURTIN AVE
CAMDEN AVE
W MAIN ST
DEAL ST
DRIVEWAY
MC DR
HEROLD RD
HEROLD BRIDGE RD
OAK ST
RIVER ST
BYRNE ST
CHESTNUT ST
FIRST ST
SPRING ST
S HIGH ST
S MULBERRY ST
O L GIVEN LN
LION ST
N HILL RD
MAIN ST
Sutton
RIVERVIEW DR
STONEWALL ST
INDUSTRIAL AVE
S HILL ST
EDGAR GIVEN PKWY
INDUSTRAL CIR
SUTTON DAM RD
SKIDMORE RUN RD
BIRCH ST
FRANKLIN AVE
LINDEN AVE
HAMILTON ST
LEE WARE DR
OLD TURNPIKE RD
TWIN OAKS DR
ABLES DR
BUCKEYE CREEK RD
BUG RIDGE RD
Central Office
Cities
Community Anchors-Grant Only
Category
Schools K-12
Library
Medical-Healthcare
Public Safety
Higher Education
Community Fac. - Government
Interstates
State Routes
US Routes
County
0
0.125
0.25
0.5
Miles
N